


<b>Route surveys</b>	<b>Route</b> ET Świnoujście – WP Jenków (PL)	<b>Author</b>	 <b>MITO LOGISTIC</b> Road & Wind Logistic Services
<b>Project no. / Ref.:</b> 389/2025	<b>Dated</b> 08.09.2025	<b>Classification</b> Initial release	<b>Page number</b>  1 of 119




# ROUTE SURVEY AND PUBLIC ROAD REQUIREMENTS

**PROJECT: ET ŚWINOUJŚCIE - WP JENKÓW**  
**7 WTGs (Delta 3600) N117, TS134**  
**ROUTE FOR TOWER SECTIONS,  
BLADES, NACELLE, HUB AND DT.**




Reference	Date	Change	Responsible	Checked
0.1	14.01.2023	First time visit	Maciej Wieczorek	
116	08.09.2025	Update	Robert Kożanowski	

<b>Route surveys</b>	<b>Route</b> ET Świnoujście – WP Jenków (PL)	<b>Author</b>	 <b>MITO LOGISTIC</b> Road & Wind Logistic Services
<b>Project no. / Ref.:</b> 389/2025	<b>Dated</b> 08.09.2025	<b>Classification</b> Initial release	<b>Page number</b>  2 of 119

## TABLE OF CONTENTS

1. INTRODUCTION	3
2. DOCUMENT CONTROL	4
3. ARTICLES FOR TRANSPORT	5
4. DRAWINGS	6
5. SITE LOCATION AND ROUTING	9
6. TRANSPORT SURVEY	17
7. HEIGHTS OF VIADUCTS, BRIDGES, FLYOVERS	117
8. LOAD CAPACITY OF BRIDGES, VIADUCTS, FLYOVERS	118
9. CONCLUSION	119
10. NEXT STEPS	119













<b>Route surveys</b>	<b>Route</b> ET Świnoujście – WP Jenków (PL)	<b>Author</b>	 <b>MITO LOGISTIC</b> Road & Wind Logistic Services
<b>Project no. / Ref.:</b> 389/2025	<b>Dated</b> 08.09.2025	<b>Classification</b> Initial release	<b>Page number</b>  3 of 119


## 1 INTRODUCTION

This document (hereinafter referred to as “Transport Survey”) describes observations on the route and explains the transportation of the Key Components to the Site and serves as a first evaluation of the transportability of the route, checked on the inspection date, taking into account the road modifications, dimensions and weight of the transport vehicles and components.

The Transport Survey is based on an inspection dated as set out on the front page of this appendix and shall not be regarded as a conclusive statement on suitability of the Route. The Transport Survey does furthermore not consider any route modifications other than such (if any) already set out in this document.

This Transport Survey does not include any bridge analysis or studies on Site.


Explanatory icon overview “ILLUSTRATIVE DEFINITION”			
	Direction forward		Trees must be cut down / Branches to be pruned
	Direction backward		Must be paved for driving and in level with the road
	Object / obstacle height		The necessity expert opinion of the bridge/viaduct/culvert
	Road furniture is removable		Area belongs to Private Landowner
	Road furniture must be removed		
Explanatory icon overview “SCALE OF DIFFICULTY”			
	Green colour	Minor modifications necessary. For example: Remove of road signs, trim the branches and bushes	
	Orange colour	Modifications necessary. For example: Strengthening of traffic islands, use of mobile track panels, Remove of light poles, traffic light, guardrails, driving against traffic direction.	
	Red colour	Major Modification: Additional actions necessary. For example: Bridge calculations, widening or reconstruction of road, rights of use for private properties, Remove of electrical infrastructure, cutting down the trees	

<b>Route surveys</b>	<b>Route</b> ET Świnoujście – WP Jenków (PL)	<b>Author</b>	 <b>MITO LOGISTIC</b> Road & Wind Logistic Services
<b>Project no. / Ref.:</b> 389/2025	<b>Dated</b> 08.09.2025	<b>Classification</b> Initial release	<b>Page number</b>  4 of 119

## 2 DOCUMENT CONTROL

<b>Document No.</b>		389/2025			
<b>Rev.</b>	<b>Date</b>	<b>Classification</b>	<b>Prepared by</b>	<b>Checked by</b>	<b>Approved by</b>
116	08.09.2025	Initial release	Mito Logistic		
<b>Author</b>		Mito Logistic I. Wieczorek 62-050 Mosina /Poland Stanisława Marusarza 3A			



<b>Route surveys</b>	<b>Route</b> ET Świnoujście – WP Jenków (PL)	<b>Author</b>	 <b>MITO LOGISTIC</b> Road & Wind Logistic Services
<b>Project no. / Ref.:</b> 389/2025	<b>Dated</b> 08.09.2025	<b>Classification</b> Initial release	<b>Page number</b>  5 of 119

### 3 ARTICLES FOR TRANSPORT

The Route Survey is based on the dimensions of the key components detailed in the AFT / BoQ below.

#### PACKING LIST - MAIN COMPONENTS

General Information		Setup	Configuration 1 [7 WTG]	Supplier
PSP Element	Poland	Components		
Proj. Name	Jenkow	Nacelle	Delta N117.3600	DMR; Rostock (DE)
Total WTG	7	Blade	NR58.5	
Ship	0	Tower	TS134.TIT_e0004143071_01_e0004379202_00	
		Anchor Cage		

Remarks :

#### Nacelle Components - Configuration 1 Delta N117.3600


Position	Name/Description	Serial No. Ser.nos.var	Colli No.	Mass in t		Shipping Dimensions in m		
				Gross	Net	Length	Width	Height
	Nacelle [1. Gen Transport Stands]		7	62,50	61,71	12,82	4,30	4,03
	Drive Train [1. Gen Reworked Frame]		7	66,90	62,61	6,15	3,30	2,98
	Hub [1. Gen Transport Frame]		7	37,56	36,25	5,39	4,82	3,96
	Weather Mast/Cooler		0	1,00	0,80	4,05	1,20	2,24
	Rain Protector		0	0,20	0,16	2,20	1,45	1,03

#### Blade - Configuration 1 NR58.5.

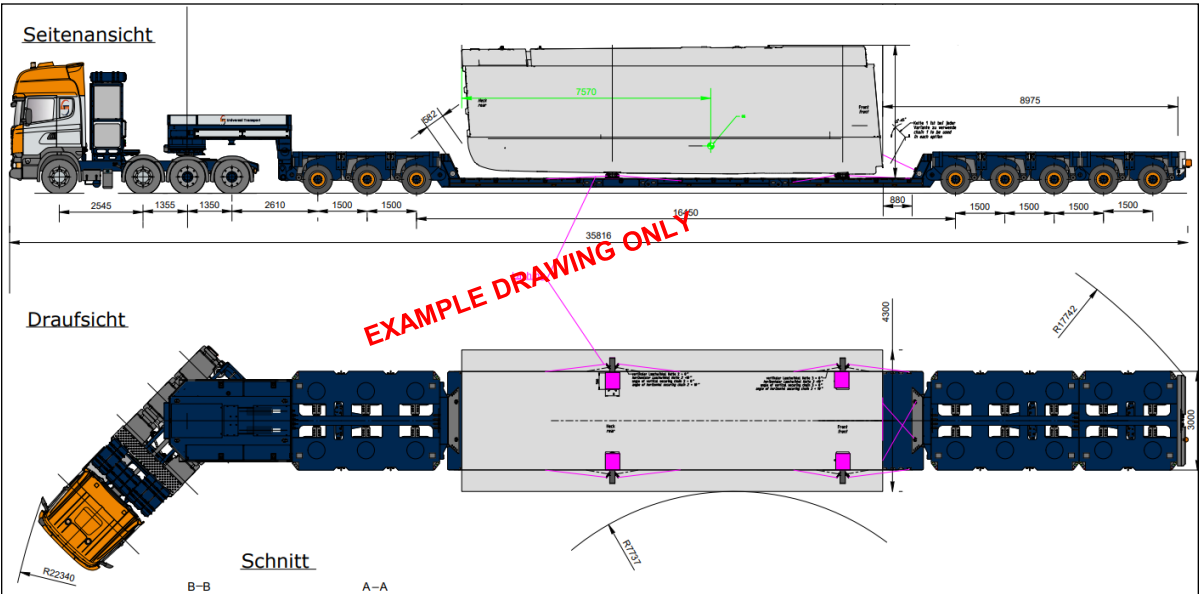
Position	Name/Description	Serial No. Ser.nos.var	Colli No.	Mass in t		Shipping Dimensions in m		
				Gross	Net	Length	Width	Height
	NR58.5 (Sea Transport Frame Set - "K08 uni")		21	11,95	10,50	57,80	2,80	3,36

#### Tower Segments - Configuration 1 TS134.TIT\_e0004143071\_01\_e0004379202\_00

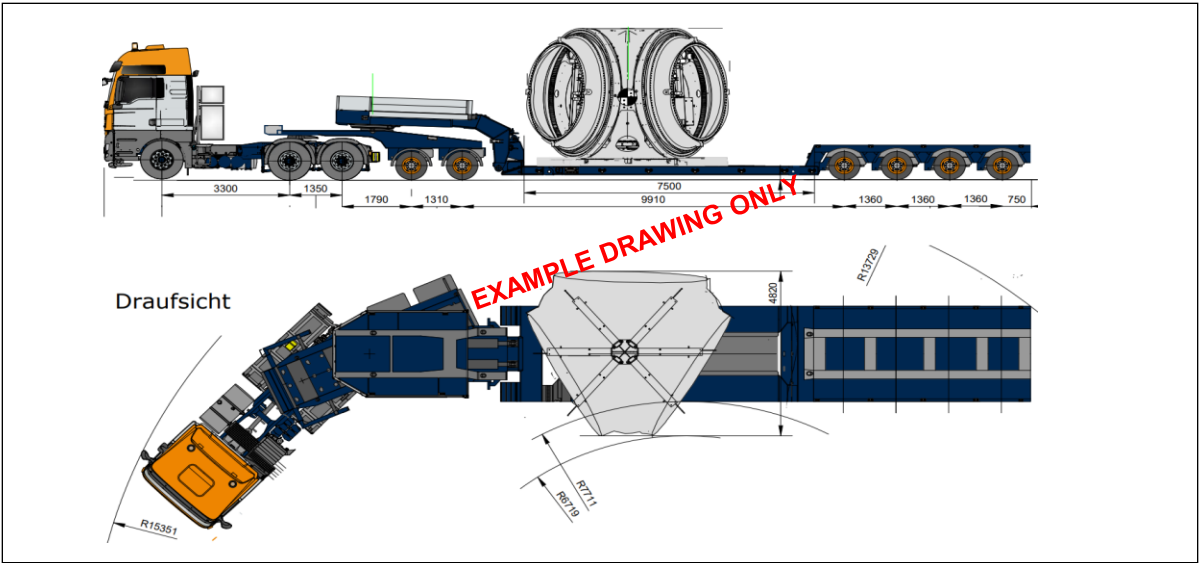
Position	Name/Description	Serial No. Ser.nos.var	Colli No.	Mass in t		Shipping Dimensions in m		
				Gross	Net	Length	Outer Diam. I	Outer Diam. II
	Top Section   T6		7	50,66	50,16	32,93	4,02	3,26
	Mid 4 Section   T5		7	62,96	62,46	29,41	4,26	4,02
	Mid 3 Section   T4		7	69,23	68,73	24,01	4,27	4,26
	Mid 2 Section   T3		7	67,47	66,97	18,15	4,28	4,27
	Mid 1 Section   T2		7	71,97	71,47	14,72	4,30	4,28
	Bottom Section   T1		7	74,62	74,12	11,63	4,30	4,30

Route surveys	Route ET Świnoujście – WP Jenków (PL)	Author  MITO LOGISTIC Road & Wind Logistic Services	
Project no. / Ref.: 389/2025	Dated 08.09.2025	Classification Initial release	Page number 6 of 119


4
DRAWINGS



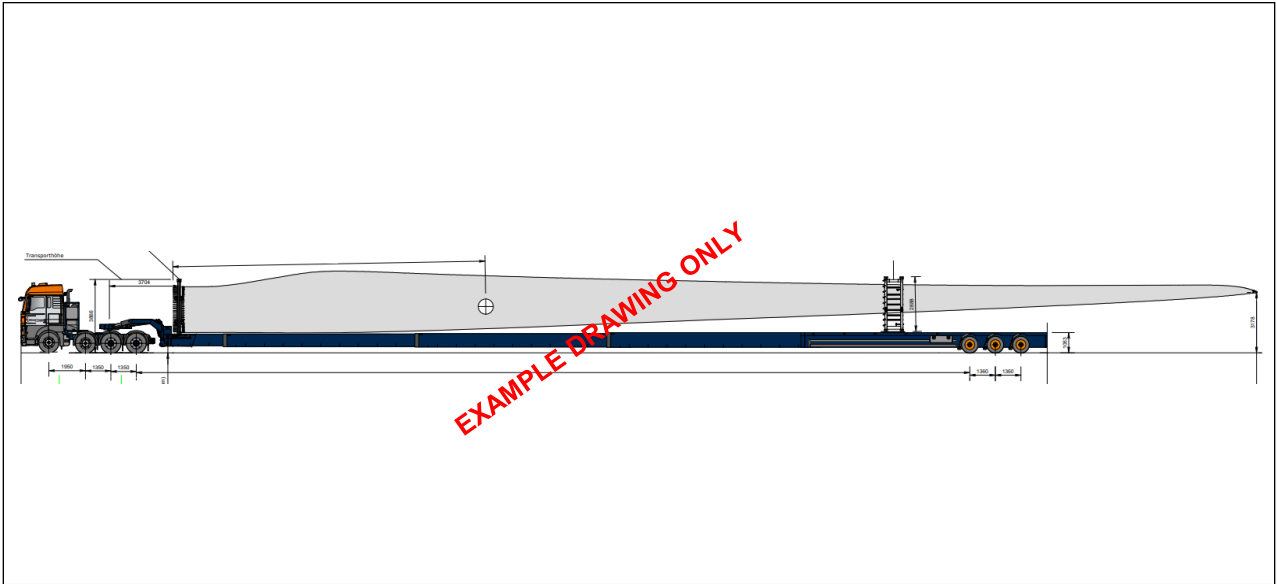
Total Dimensions Loaded (LxWxH - Weight) : 35,81m x 4,40m x 4,45m x 120to



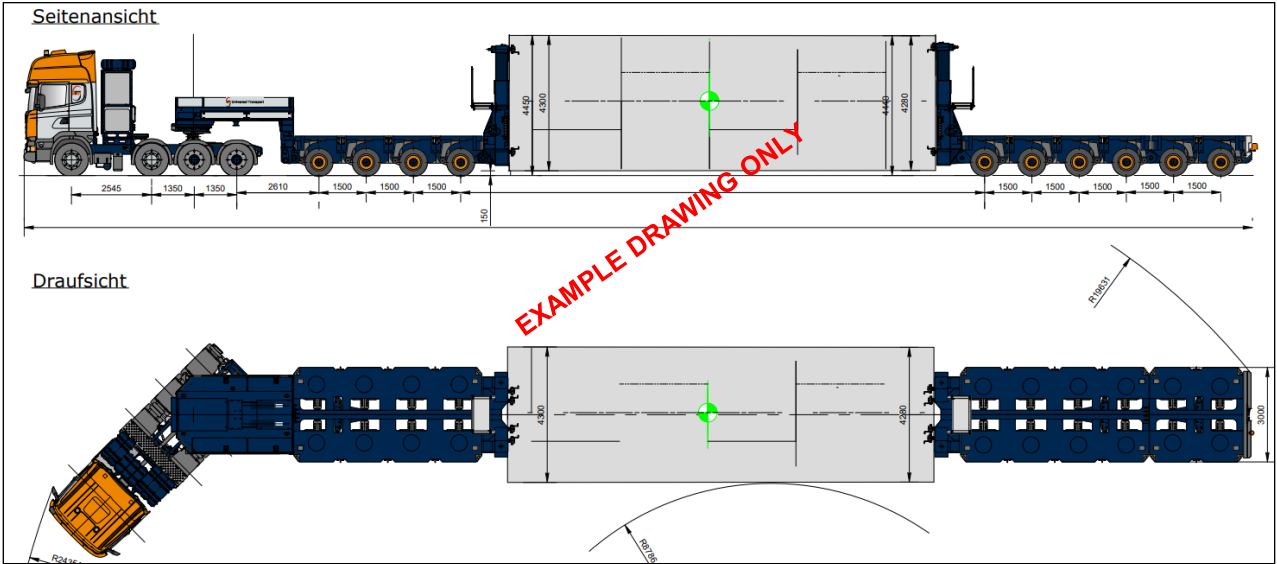
Total Dimensions Loaded (LxWxH - Weight) : 26,10m x 4,82m x 4,45m x 87to

Route surveys	Route ET Świnoujście – WP Jenków (PL)	Author  MITO LOGISTIC Road & Wind Logistic Services	
Project no. / Ref.: 389/2025	Dated 08.09.2025	Classification Initial release	Page number 7 of 119


4
DRAWINGS



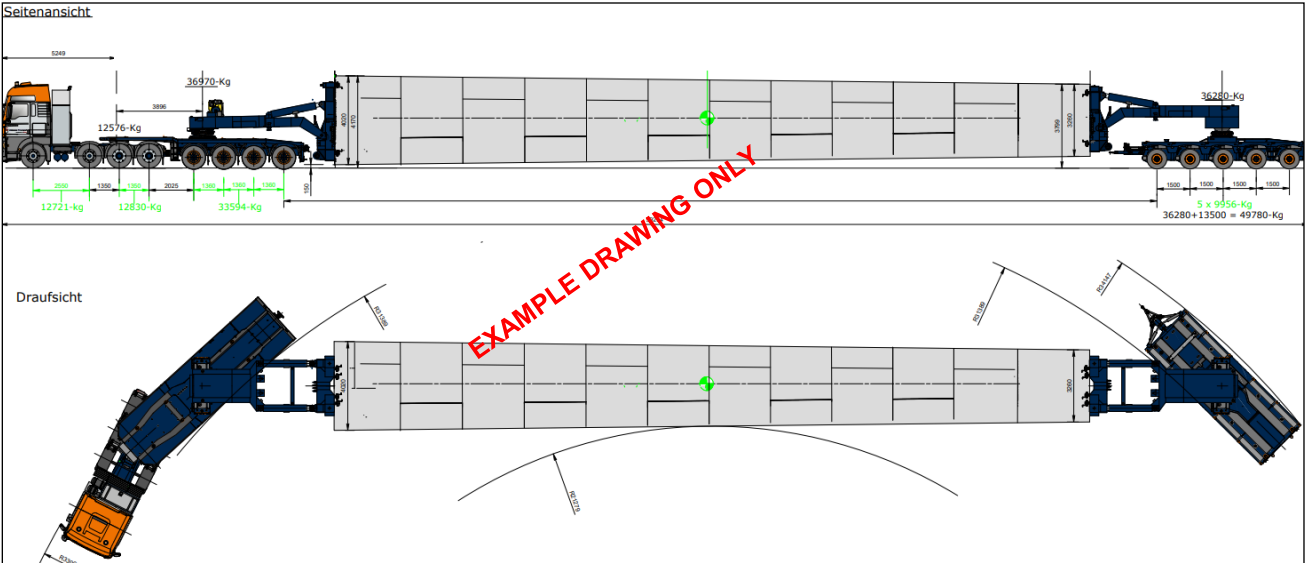
Total Dimensions Loaded (LxWxH - Weight) :     65,0m x 3,00m x 4,45m x 40to



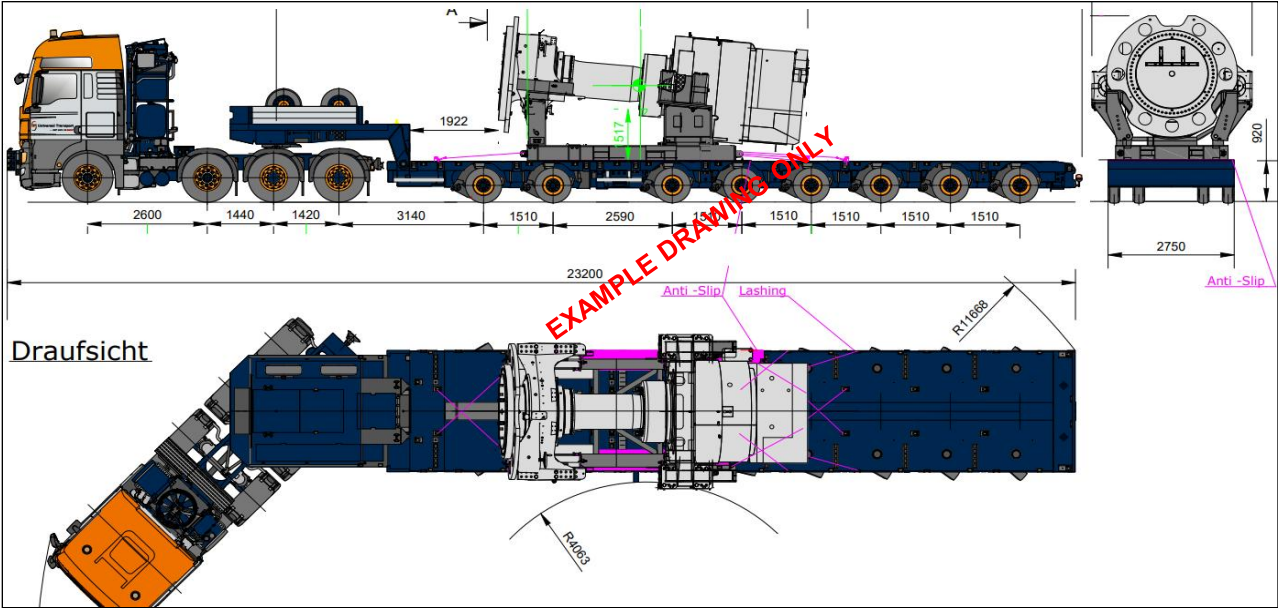
Total Dimensions Loaded (LxWxH - Weight) :     40,0m x 4,35m x 4,45m x 134.0to

Route surveys	Route ET Świnoujście – WP Jenków (PL)	Author  MITO LOGISTIC Road & Wind Logistic Services	
Project no. / Ref.: 389/2025	Dated 08.09.2025	Classification Initial release	Page number 8 of 119


4 DRAWINGS



Total Dimensions Loaded (LxWxH - Weight) : Max. 58,0m x 4,05m x 4,45m x 107to



Total Dimensions Loaded (LxWxH - Weight) : 23,20m x 3,45m x 4,45m x 105to

Route surveys	Route ET Świnoujście – WP Jenków (PL)	Author  MITO LOGISTIC Road & Wind Logistic Services	
Project no. / Ref.: 389/2025	Dated 08.09.2025	Classification Initial release	Page number 9 of 119

## 5 SITE LOCATION AND ROUTING

### 5.1 Overview Map of Surveyed Route


Site Coordinates: (GPS [51.077573,16.384840](https://www.google.com/maps/place/51.077573,16.384840))

Google maps link: <https://maps.app.goo.gl/pwH3Amkt8euhj9FA>

The Site is located approximately 40 km west of the town of Wrocław in Poland, and approximately 440km along the proposed route from the port of Świnoujście in Poland.





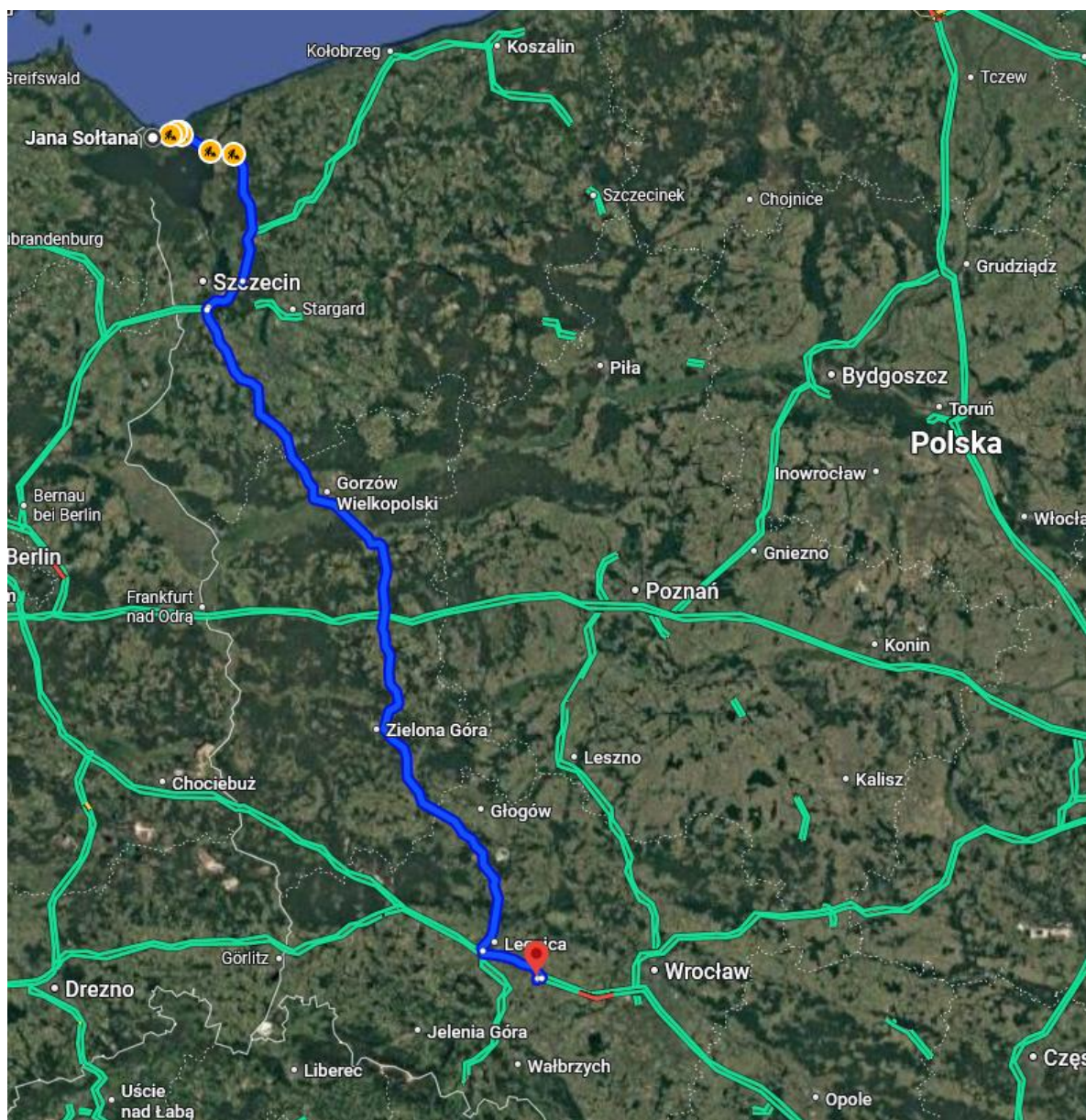
Route surveys	Route ET Świnoujście – WP Jenków (PL)	Author  <b>MITO LOGISTIC</b> Road & Wind Logistic Services	
Project no. / Ref.: 389/2025	Dated 08.09.2025	Classification Initial release	Page number 10 of 119

## 5 SITE LOCATION AND ROUTING


### 5.2 Description

Brief route description: Euro Terminal, Port Świnoujście (Jana Soltana st. – Ludzi Morza st.) – S3 – Międzyzdroje – Wolin – Goleniów – S3/A6 – Szczecin – (Klucz) – S3 – Gorzów Wlkp. – Zielona Góra – Nowa Sól – Polkowice – Lubin – (Legnica Południe) – A4 – (Budziszów) – DW345 – Gądków / DW363 – Jenków – local roads to Wind Farm.

Google maps link: <https://maps.app.goo.gl/nqJj48wwPGVJGU6G8>






Route surveys	Route ET Świnoujście – WP Jenków (PL)	Author  <b>MITO LOGISTIC</b> Road & Wind Logistic Services	
Project no. / Ref.: 389/2025	Dated 08.09.2025	Classification Initial release	Page number 11 of 119

## 5 SITE LOCATION AND ROUTING

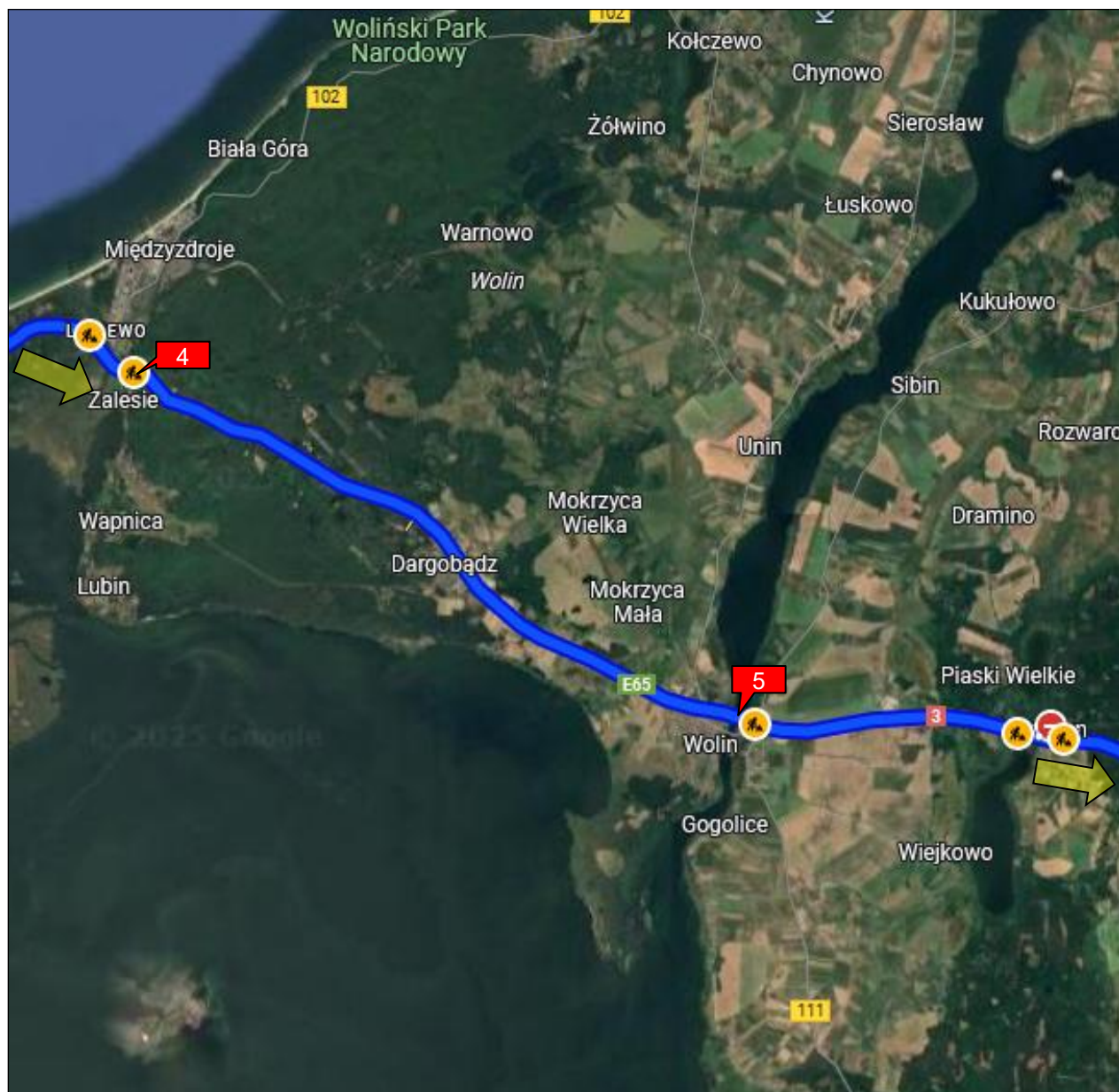
### Detail map 1




Route surveys	Route ET Świnoujście – WP Jenków (PL)	Author  <b>MITO LOGISTIC</b> Road & Wind Logistic Services	
Project no. / Ref.: 389/2025	Dated 08.09.2025	Classification Initial release	Page number 12 of 119

## 5 SITE LOCATION AND ROUTING

### Detail map 2

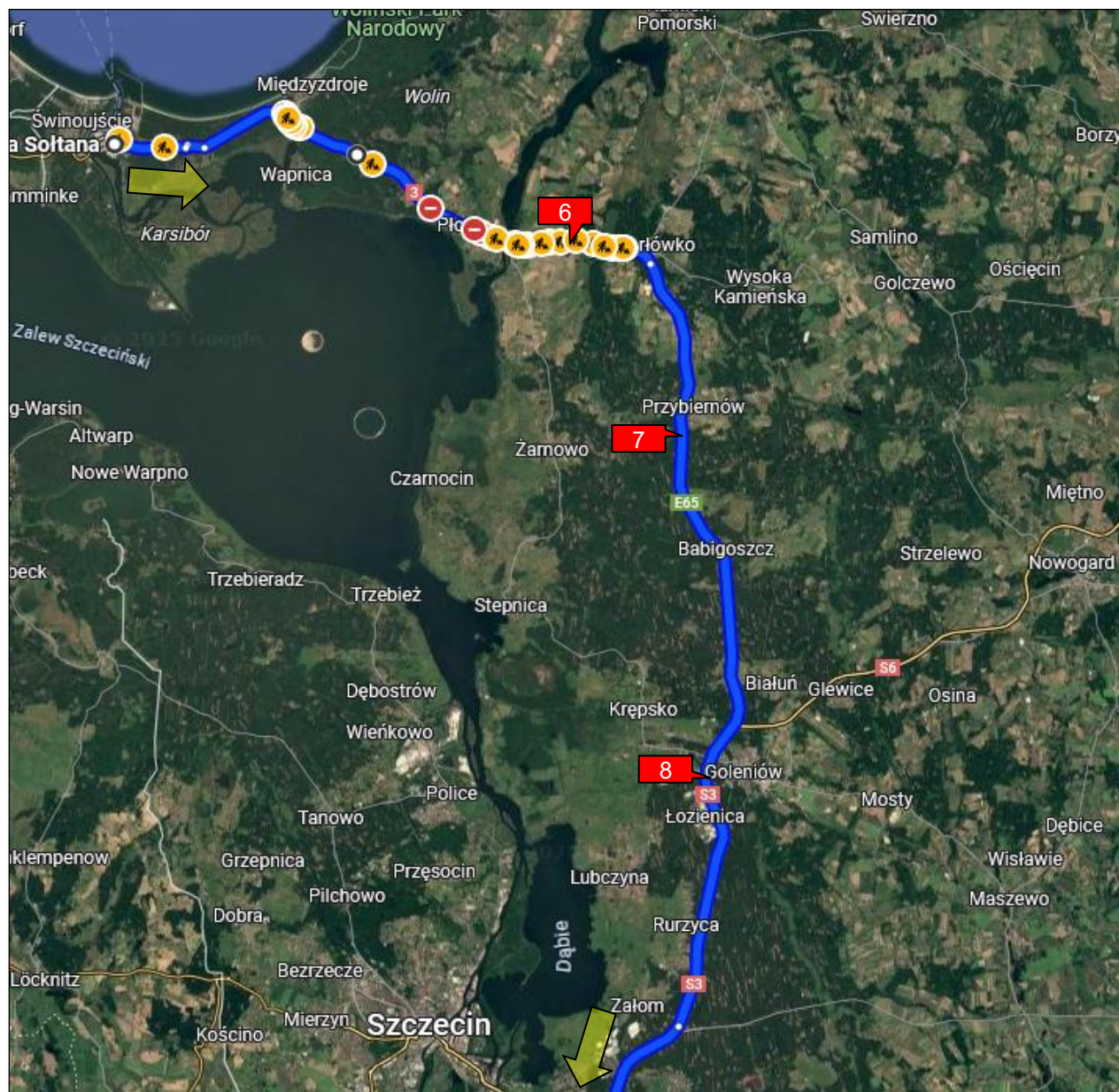





Route surveys	Route ET Świnoujście – WP Jenków (PL)	Author  <b>MITO LOGISTIC</b> Road & Wind Logistic Services	
Project no. / Ref.: 389/2025	Dated 08.09.2025	Classification Initial release	Page number 13 of 119

## 5 SITE LOCATION AND ROUTING

### Detail map 3

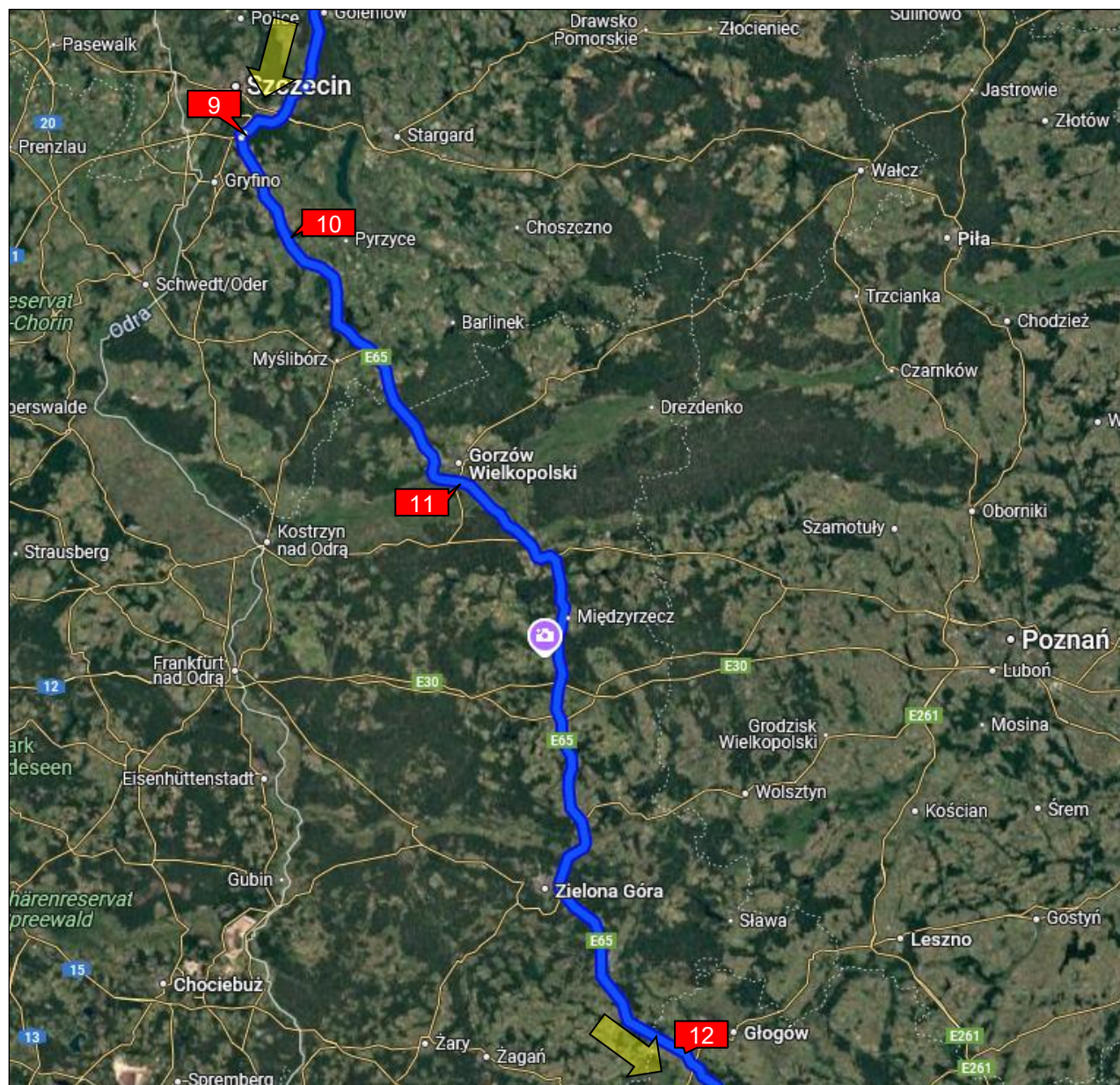





Route surveys	Route ET Świnoujście – WP Jenków (PL)	Author	 MITO LOGISTIC Road & Wind Logistic Services
Project no. / Ref.: 389/2025	Dated 08.09.2025	Classification Initial release	Page number  14 of 119

## 5 SITE LOCATION AND ROUTING

### Detail map 4

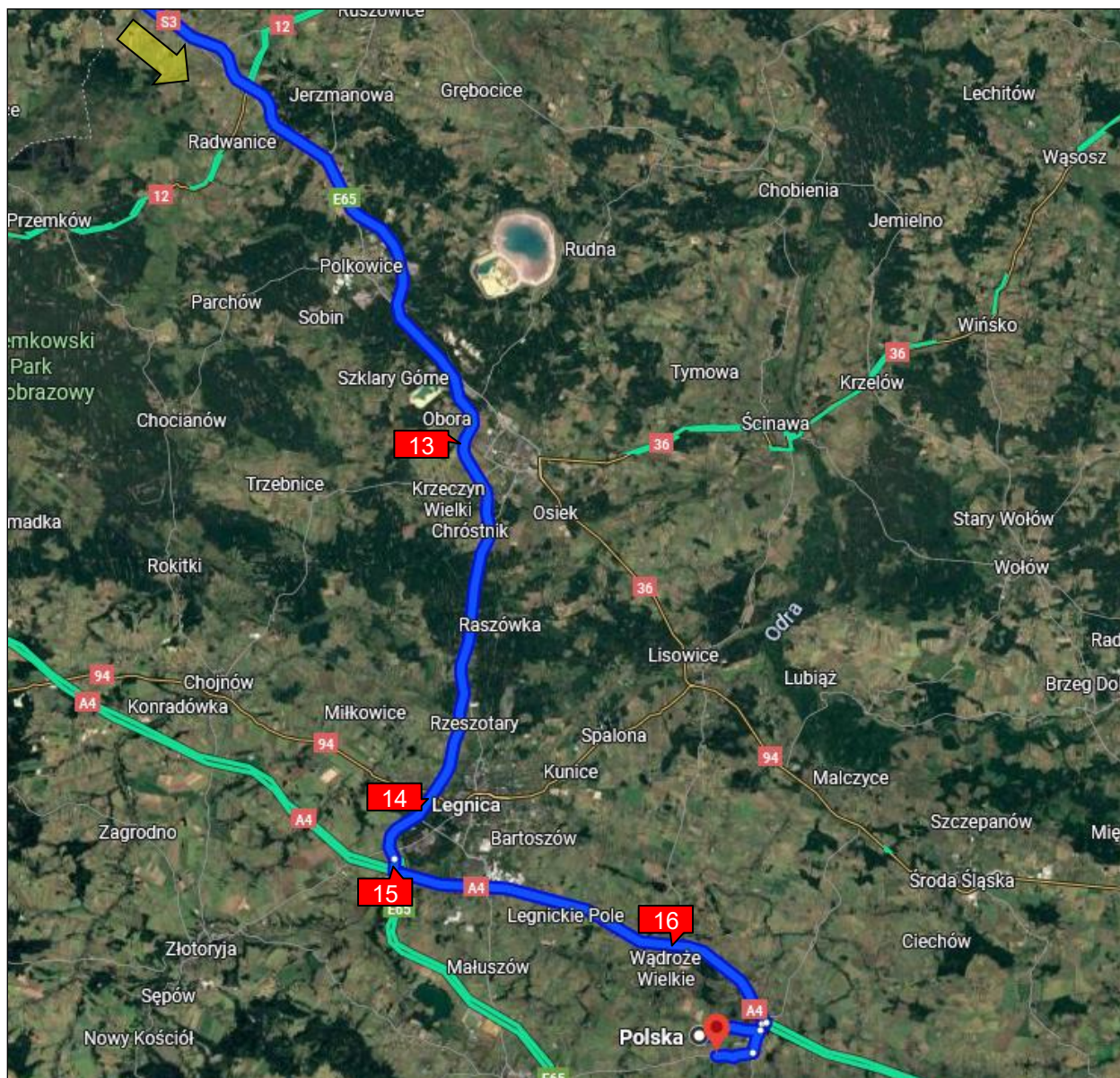





Route surveys	Route ET Świnoujście – WP Jenków (PL)	Author  <b>MITO LOGISTIC</b> Road & Wind Logistic Services	
Project no. / Ref.: 389/2025	Dated 08.09.2025	Classification Initial release	Page number 15 of 119

## 5 SITE LOCATION AND ROUTING

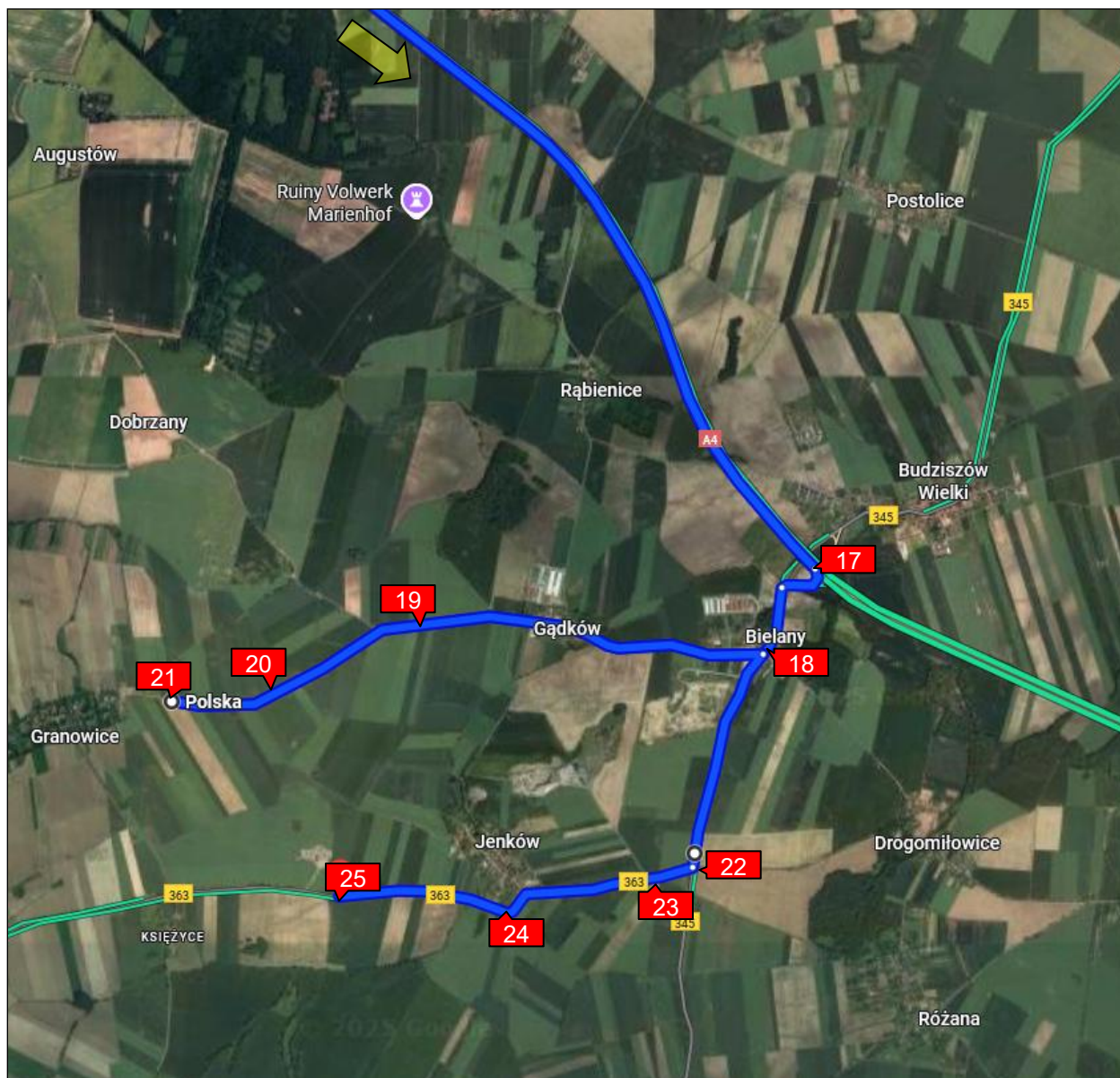
### Detail map 5




Route surveys	Route ET Świnoujście – WP Jenków (PL)	Author  <b>MITO LOGISTIC</b> Road & Wind Logistic Services	
Project no. / Ref.: 389/2025	Dated 08.09.2025	Classification Initial release	Page number 16 of 119

## 5 SITE LOCATION AND ROUTING

### Detail map 6





Route surveys	Route ET Świnoujście – WP Jenków (PL)	Author	 <b>MITO LOGISTIC</b> Road & Wind Logistic Services
Project no. / Ref.: 389/2025	Dated 08.09.2025	Classification Initial release	Page number 17 of 119

## 6 TRANSPORT SURVEY

Location 1-1, Euro Terminal Świnoujście / Jana Soltana street.



### Actions:

- Exit from the port.
- Port gate width 6m.
- No action.



Google maps coordinates: [53.897556, 14.275286](https://maps.app.goo.gl/ZmjBx6o8heVFKjeZ6) <https://maps.app.goo.gl/ZmjBx6o8heVFKjeZ6>

Location 1-2, Świnoujście, Jana Soltana street.




### Actions:

- No action.



Google maps coordinates: [53.897870, 14.276311](https://maps.app.goo.gl/wTwf4yuQpwWbrd517) <https://maps.app.goo.gl/wTwf4yuQpwWbrd517>

Route surveys	Route ET Świnoujście – WP Jenków (PL)	Author	 <b>MITO LOGISTIC</b> Road & Wind Logistic Services
Project no. / Ref.: 389/2025	Dated 08.09.2025	Classification Initial release	Page number 18 of 119


## 6 TRANSPORT SURVEY

Location 1-3, Świnoujście, Jana Soltana street / Ludzi Morza street.




### Actions:

- Turn right from the Jana Soltana street into the Ludzi Morza street.



Google maps coordinates: 53.898529, 14.278480 <https://maps.app.goo.gl/oHy237UpEk8G3pgPA>

Location 1-4, Świnoujście, Jana Soltana street / Ludzi Morza street.




### Actions:

- 3 vertical road signs (B-1, B-20, B-36) are removable.

Google maps coordinates: 53.898529, 14.278480 <https://maps.app.goo.gl/oHy237UpEk8G3pgPA>



Route surveys	Route ET Świnoujście – WP Jenków (PL)	Author	 <b>MITO LOGISTIC</b> Road & Wind Logistic Services
Project no. / Ref.: 389/2025	Dated 08.09.2025	Classification Initial release	Page number 19 of 119

## 6 TRANSPORT SURVEY

Location 1-5, Świnoujście, Jana Soltana street / Ludzi Morza street.




### Actions:

- As on the previous slide.

Google maps coordinates: 53.898529, 14.278480 <https://maps.app.goo.gl/oHy237UpEk8G3pgPA>

Location 1-6, Świnoujście, Jana Soltana street / Ludzi Morza street.




### Actions:

- Driving backwards 250m.

- Driving directions:
- 1 – Forward
- 2 – Backwards

Google maps coordinates: 53.898529, 14.278480 <https://maps.app.goo.gl/oHy237UpEk8G3pgPA>




Route surveys	Route ET Świnoujście – WP Jenków (PL)	Author	 <b>MITO LOGISTIC</b> Road & Wind Logistic Services
Project no. / Ref.: 389/2025	Dated 08.09.2025	Classification Initial release	Page number 20 of 119

## 6 TRANSPORT SURVEY

Location 1-7, Świnoujście, Ludzi Morza street.



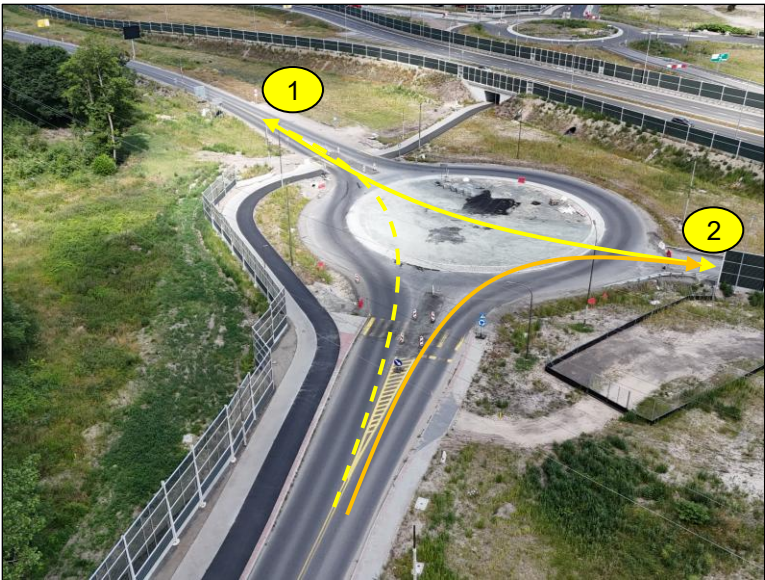
**Actions:**

- As on the previous slide.
- Route for nacelle, hub and DT. 




Google maps coordinates: 53.899094, 14.278373 <https://maps.app.goo.gl/TnaXvwKGGWjzFZVS6>

Location 2-1, Świnoujście, Ludzi Morza street.




**Actions:**

- Entering a roundabout in reverse and exiting a roundabout in straight ahead.
- Route for nacelle, hub and DT. 
- Driving directions:
- 1 – backwards
- 2 – forward



Google maps coordinates: 53.900224, 14.277892 <https://maps.app.goo.gl/ZixUo4fpFfGK1yHw8>



Route surveys	Route ET Świnoujście – WP Jenków (PL)	Author	 <b>MITO LOGISTIC</b> Road & Wind Logistic Services
Project no. / Ref.: 389/2025	Dated 08.09.2025	Classification Initial release	Page number 21 of 119

6 TRANSPORT SURVEY

Location 2-2, Świnoujście, Ludzi Morza street / Roundabout.



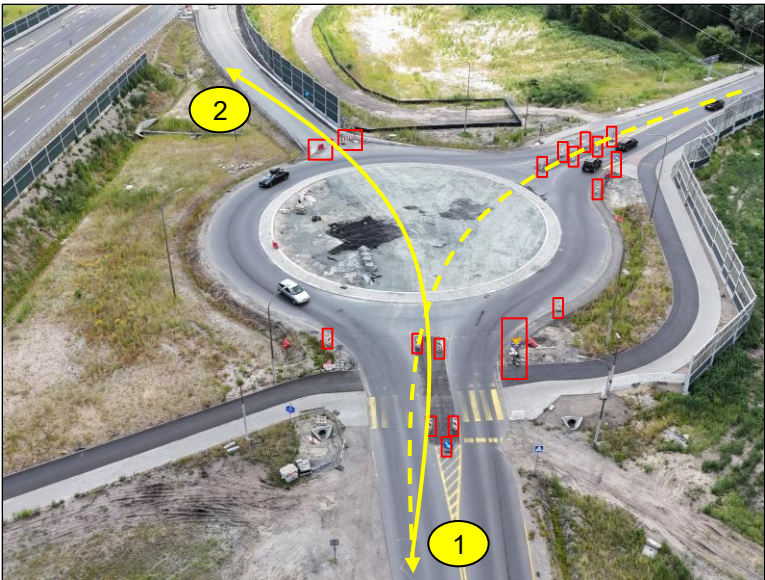
**Actions:**

- As on the previous slide.
- Driving directions:
- Backwards



Google maps coordinates: 53.900224, 14.277892 <https://maps.app.goo.gl/ZixUo4fpFfGK1yHw8>


Location 2-3, Świnoujście, Ludzi Morza street / Roundabout.



**Actions:**

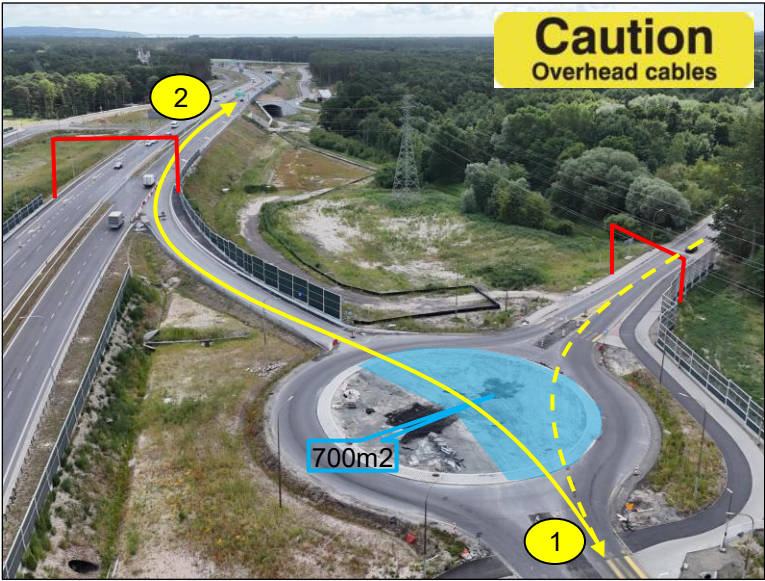
- Road barriers (U-3) are removable.
- Vertical road signs (A-7, C-9, C-12, D-6) are removable.
- Plastic road barriers (U-14e, U-25c) are removable.
- Plastic vertical road signs (U-21) are removable.
- Driving directions:
- 1 – backwards
- 2 – forward

Google maps coordinates: 53.900224, 14.277892 <https://maps.app.goo.gl/ZixUo4fpFfGK1yHw8>

Route surveys	Route ET Świnoujście – WP Jenków (PL)	Author	 <b>MITO LOGISTIC</b> Road & Wind Logistic Services
Project no. / Ref.: 389/2025	Dated 08.09.2025	Classification Initial release	Page number 22 of 119

## 6 TRANSPORT SURVEY

Location 2-4, Świnoujście, Roundabout / S3.



**Actions:**

- Overhead cables height 12m.
- Measurement was taken at 14°C.
- High voltage overhead lines (100kV).
- All curbs and area marked in blue (approximately 700m2) must be secured with wooden or rubber elements and composite or steel plates.
- Driving directions:
  - 1 – backwards
  - 2 – forward

Google maps coordinates: 53.900224, 14.277892 <https://maps.app.goo.gl/ZixUo4fpFfGK1yHw8>

Location 2-5, S3.




**Actions:**

- Plastic road barriers (U-14e, U-25c) are removable.
- Plastic vertical road signs (U-21) are removable.



Google maps coordinates: 53.900094, 14.279836 <https://maps.app.goo.gl/r8wxCPUpPY9SvfWo8>



Route surveys	Route ET Świnoujście – WP Jenków (PL)	Author	 <b>MITO LOGISTIC</b> Road & Wind Logistic Services
Project no. / Ref.: 389/2025	Dated 08.09.2025	Classification Initial release	Page number 23 of 119

## 6 TRANSPORT SURVEY

Location 2-6, S3.



### Actions:

- Plastic vertical road signs (U-21) are removable.
- Height of the steel frame 5,60m.

Google maps coordinates: 53.899396, 14.281692 <https://maps.app.goo.gl/WgH1iBi643B3dWhU9>


Location 3-1, S3.



### Actions:

- Height of the steel LED frame 5,80m.
- No action.

Google maps coordinates: 53.897108, 14.287658 <https://maps.app.goo.gl/NRkBVQkp53cS7Fi58>

Route surveys	Route ET Świnoujście – WP Jenków (PL)	Author  MITO LOGISTIC Road & Wind Logistic Services	
Project no. / Ref.: 389/2025	Dated 08.09.2025	Classification Initial release	Page number 24 of 119

## 6 TRANSPORT SURVEY

Location 3-2, S3.



### Actions:

- Height of the information steel frame 5,60m.
- Height of the bridge 5,20m.
- No action.

Google maps coordinates: 53.896016, 14.292470 <https://maps.app.goo.gl/37K4SeJ6432Fjg4n6>


Location 3-3, S3.



### Actions:

- Height of the bridge 5,40m.
- No action.

Google maps coordinates: 53.895850, 14.293559 <https://maps.app.goo.gl/NqX6TEPSRMSHbr8W6>

Route surveys	Route ET Świnoujście – WP Jenków (PL)	Author	 <b>MITO LOGISTIC</b> Road & Wind Logistic Services
Project no. / Ref.: 389/2025	Dated 08.09.2025	Classification Initial release	Page number 25 of 119

## 6 TRANSPORT SURVEY

Location 3-4, S3.



### Actions:

- Height of the steel LED frame 6,10m.
- No action.

Google maps coordinates: 53.895349, 14.316425 <https://maps.app.goo.gl/JPeFtPQ3jcQCPibw9>


Location 3-5, S3.



### Actions:

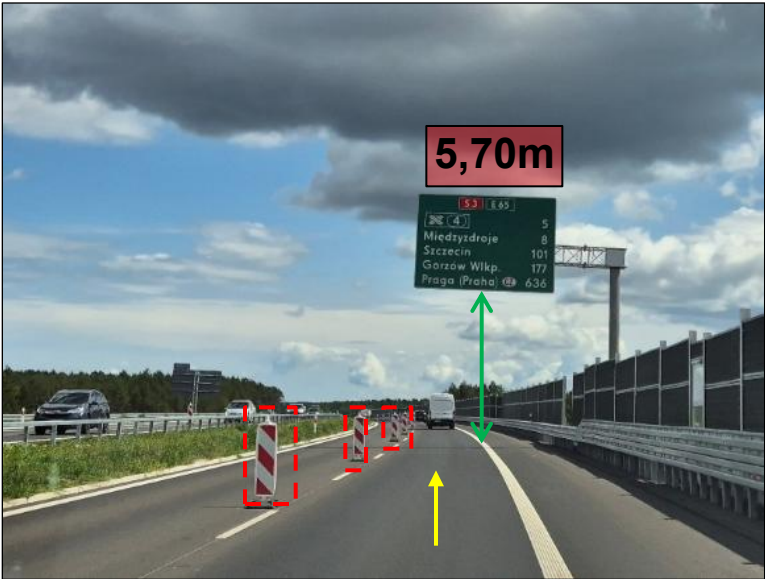
- Height of the information steel frame 5,60m.
- All information steel frame on highways / expressways in Poland are mounted at a height of no less than 5.50m and will not be included in the following slides.
- No action.

Google maps coordinates: 53.896308, 14.333593 <https://maps.app.goo.gl/GTiws56biH941YVS6>

Route surveys	Route ET Świnoujście – WP Jenków (PL)	Author	 <b>MITO LOGISTIC</b> Road & Wind Logistic Services
Project no. / Ref.: 389/2025	Dated 08.09.2025	Classification Initial release	Page number 26 of 119

## 6 TRANSPORT SURVEY

Location 3-6, S3.

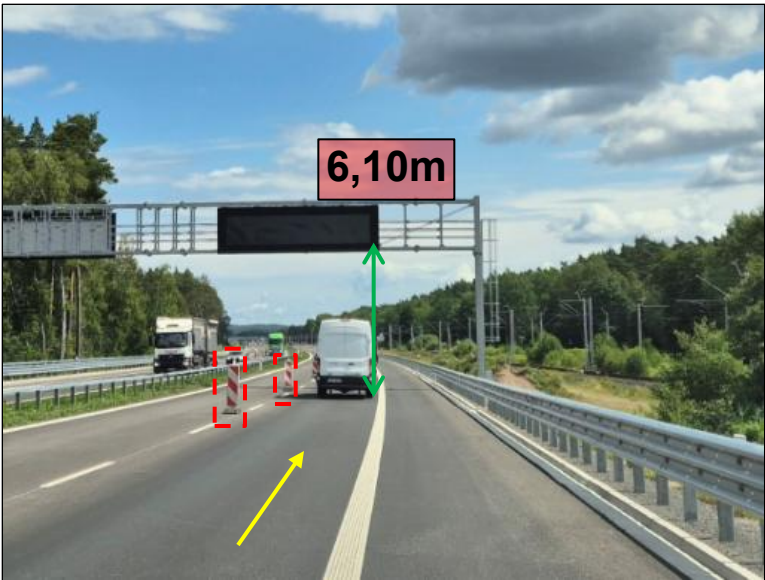


**Actions:**

- Height of the steel frame 5,70m.
- Plastic vertical road signs (U-21) are removable.

Google maps coordinates: 53.897884, 14.358683 <https://maps.app.goo.gl/2KmukcBt8V5gMHP39>

Location 3-7, S3 (7+600)




**Actions:**

- All steel LED frame on highways / expressways in Poland are installed at a height of no less than 6,00m and will not be included in the following slides.
- Plastic vertical road signs (U-21) are removable.

Google maps coordinates: 53.899923, 14.365649 <https://maps.app.goo.gl/74dkUmYB3Gen9yK19>



Route surveys	Route ET Świnoujście – WP Jenków (PL)	Author	 <b>MITO LOGISTIC</b> Road & Wind Logistic Services
Project no. / Ref.: 389/2025	Dated 08.09.2025	Classification Initial release	Page number 27 of 119

## 6 TRANSPORT SURVEY

Location 3-8, S3



### Actions:

- Height of the footbridge 5,50m.
- Plastic vertical road signs (U-21) are removable.

Google maps coordinates: 53.907659, 14.388235 <https://maps.app.goo.gl/2DJQGgQyDRK9wGPeA>


Location 3-9, S3



### Actions:

- Plastic vertical road signs (U-21) are removable.

Google maps coordinates: 53.914344, 14.410352 <https://maps.app.goo.gl/p8aa6xrmyZACXKXX6>

Route surveys	Route ET Świnoujście – WP Jenków (PL)	Author	 <b>MITO LOGISTIC</b> Road & Wind Logistic Services
Project no. / Ref.: 389/2025	Dated 08.09.2025	Classification Initial release	Page number 28 of 119

## 6 TRANSPORT SURVEY

Location 4-1, S3 (Międzyzdroje).



### Actions:

- Height of the bridge 5,90m.
- Plastic vertical road signs (U-21) are removable.

Google maps coordinates: 53.912346, 14.427835 <https://maps.app.goo.gl/NFuLegsF5WrDvKiq5>

Location 4-2, S3.




### Actions:

- Height of the passages for large animals above 6,70m.
- No action.

Google maps coordinates: 53.904647, 14.446588 <https://maps.app.goo.gl/bQ5Hkn2f3ynjtQtP6>



Route surveys	Route ET Świnoujście – WP Jenków (PL)	Author	 <b>MITO LOGISTIC</b> Road & Wind Logistic Services
Project no. / Ref.: 389/2025	Dated 08.09.2025	Classification Initial release	Page number 29 of 119

## 6 TRANSPORT SURVEY

Location 4-3, S3.



### Actions:

- Height of the passages for large animals above 6,70m.
- No action.

Google maps coordinates: 53.889682, 14.495884 <https://maps.app.goo.gl/aQVHxtC8pmdaJWXT8>


Location 4-4, S3.



### Actions:

- Height of the bridge 5,20m.
- No action.

Google maps coordinates: 53.888897, 14.497794 <https://maps.app.goo.gl/1aV35HygQnfeAP7N6>

Route surveys	Route ET Świnoujście – WP Jenków (PL)	Author	 <b>MITO LOGISTIC</b> Road & Wind Logistic Services
Project no. / Ref.: 389/2025	Dated 08.09.2025	Classification Initial release	Page number 30 of 119

## 6 TRANSPORT SURVEY

Location 4-5, S3 (Dargobądz).



### Actions:

- Height of the bridge 5,30m.
- No action.

Google maps coordinates: 53.882219, 14.525189 <https://maps.app.goo.gl/n2wnqoZBoFTxQg2n9>


Location 4-6, S3.



### Actions:

- Height of the bridge 5,20m.
- No action.

Google maps coordinates: 53.863788, 14.553593 <https://maps.app.goo.gl/kgwkwFTF3vm9h7VD7>

Route surveys	Route ET Świnoujście – WP Jenków (PL)	Author	 <b>MITO LOGISTIC</b> Road & Wind Logistic Services
Project no. / Ref.: 389/2025	Dated 08.09.2025	Classification Initial release	Page number 31 of 119

## 6 TRANSPORT SURVEY

Location 4-7, S3.



### Actions:

- Height of the passages for large animals above 6,70m.
- No action.

Google maps coordinates: 53.861770, 14.557994 <https://maps.app.goo.gl/UzRgjjRh4tV3RYRP7>

Location 4-8, S3.




### Actions:

- Height of the bridge 5,30m.
- No action.

Google maps coordinates: 53.855290, 14.581750 <https://maps.app.goo.gl/eNh7yoXM74F3fsPJ7>



Route surveys	Route ET Świnoujście – WP Jenków (PL)	Author	 <b>MITO LOGISTIC</b> Road & Wind Logistic Services
Project no. / Ref.: 389/2025	Dated 08.09.2025	Classification Initial release	Page number 32 of 119

## 6 TRANSPORT SURVEY

Location 4-9, S3 (Wolin Zachód).



### Actions:

- Height of the steel frame 5,60m.
- No action.

Google maps coordinates: 53.853581, 14.587157 <https://maps.app.goo.gl/NaUadQWEaExGbFdHA>


Location 5-1, S3.



### Actions:


- Plastic vertical road signs (U-21) are removable.

Google maps coordinates: 53.852014, 14.592212 <https://maps.app.goo.gl/ydrvvNqv24vrYzK8>

<b>Route surveys</b>	<b>Route</b> ET Świnoujście – WP Jenków (PL)	<b>Author</b>	 <b>MITO LOGISTIC</b> Road & Wind Logistic Services
<b>Project no. / Ref.:</b> 389/2025	<b>Dated</b> 08.09.2025	<b>Classification</b> Initial release	<b>Page number</b> 33 of 119

## 6 TRANSPORT SURVEY

Location 5-2, S3.



### Actions:

- Plastic vertical road signs (U-21) are removable.
- Plastic road barriers ( U-14e, U-25c) are removable.
- 1 vertical road sign (C-10) is removable.

Google maps coordinates: 53.851872, 14.593098 <https://maps.app.goo.gl/vQngsUxxeyBDCHES6>


Location 5-3, S3.



### Actions:

- Plastic vertical road signs (U-21) are removable.

Google maps coordinates: 53.845600, 14.626277 <https://maps.app.goo.gl/TLTbWLyArreyy6w37>

Route surveys	Route ET Świnoujście – WP Jenków (PL)	Author  MITO LOGISTIC Road & Wind Logistic Services	
Project no. / Ref.: 389/2025	Dated 08.09.2025	Classification Initial release	Page number 34 of 119

## 6 TRANSPORT SURVEY

Location 5-4, S3.




### Actions:

- Plastic vertical road signs (U-21) are removable.

Google maps coordinates: 53.844897, 14.629791 <https://maps.app.goo.gl/1ANXpumRcNejjh1e9>

Location 5-5, S3.




### Actions:

- Height of the bridge 5,40m.
- Plastic vertical road signs (U-21) are removable.

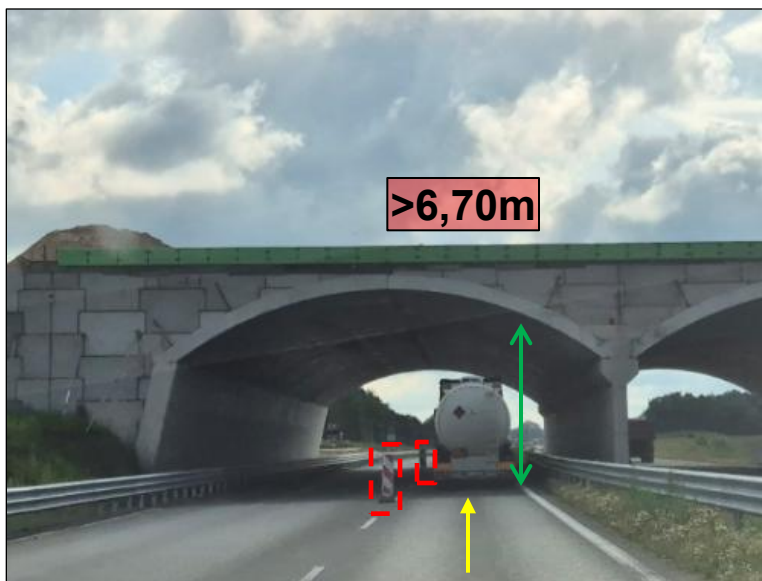
Google maps coordinates: 53.846700, 14.682251 <https://maps.app.goo.gl/NM3Cge9bDLTu5GGs9>



Route surveys	Route ET Świnoujście – WP Jenków (PL)	Author	 <b>MITO LOGISTIC</b> Road & Wind Logistic Services
Project no. / Ref.: 389/2025	Dated 08.09.2025	Classification Initial release	Page number 35 of 119

## 6 TRANSPORT SURVEY

Location 5-6, S3.



### Actions:

- Height of the passages for large animals above 6,70m.
- Plastic vertical road signs (U-21) are removable.
- Road works.

Google maps coordinates: 53.845684, 14.695081 <https://maps.app.goo.gl/Ki23hUhYS3tmB26A9>

Location 5-7, S3.




### Actions:

- Height of the bridge 5,10m.
- Plastic vertical road signs (U-21) are removable.
- Road works.

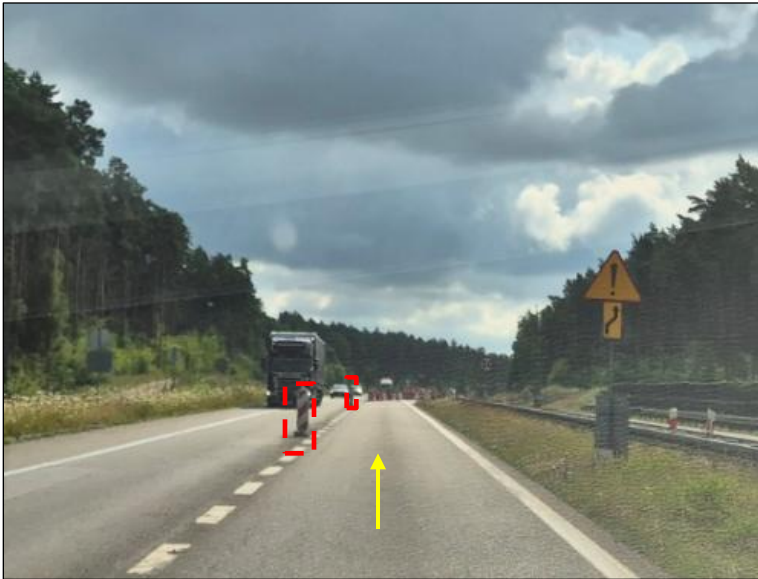


Google maps coordinates: 53.842800, 14.715755 <https://maps.app.goo.gl/Mz3e2WwSPLmqAcuz7>

<b>Route surveys</b>	<b>Route</b> ET Świnoujście – WP Jenków (PL)	<b>Author</b>	 <b>MITO LOGISTIC</b> Road & Wind Logistic Services
<b>Project no. / Ref.:</b> 389/2025	<b>Dated</b> 08.09.2025	<b>Classification</b> Initial release	<b>Page number</b> 36 of 119

## 6 TRANSPORT SURVEY

Location 5-8, S3.



### Actions:

- Plastic vertical road signs (U-21) are removable.
- Road works.

Google maps coordinates: 53.842255, 14.726118 <https://maps.app.goo.gl/4vHkejNUMfuazoex6>

Location 5-9, S3.




### Actions:

- Plastic vertical road signs (U-21) are removable.
- Plastic road barriers (U-14e, U-25c) are removable.
- Road works.

Google maps coordinates: 53.842255, 14.726118 <https://maps.app.goo.gl/4vHkejNUMfuazoex6>



Route surveys	Route ET Świnoujście – WP Jenków (PL)	Author	 <b>MITO LOGISTIC</b> Road & Wind Logistic Services
Project no. / Ref.: 389/2025	Dated 08.09.2025	Classification Initial release	Page number 37 of 119

6 TRANSPORT SURVEY

Location 5-10, S3.



**Actions:**

- Road works.
- It is difficult to estimate scope of road modifications due to road works.



Google maps coordinates: 53.842255, 14.726118 <https://maps.app.goo.gl/4vHkejNUMfuazoex6>


Location 6-1, S3 (Parłówko).



**Actions:**


- Height of the bridge 6,20m.
- No action.

Google maps coordinates: 53.835771, 14.745845 <https://maps.app.goo.gl/1qdduR9ZdKuv8Gv38>

Route surveys	Route ET Świnoujście – WP Jenków (PL)	Author	 <b>MITO LOGISTIC</b> Road & Wind Logistic Services
Project no. / Ref.: 389/2025	Dated 08.09.2025	Classification Initial release	Page number 38 of 119

## 6 TRANSPORT SURVEY

Location 6-2, S3.



**Actions:**

- Height of the bridge 4,92/4,90m.
- No action.



Google maps coordinates: 53.817487, 14.758172 <https://maps.app.goo.gl/mDqzRxaawS1YULS57>

Location 6-3, S3.




**Actions:**

- Height of the steel frame 5,60m.
- No action.



Google maps coordinates: 53.791665, 14.777646 <https://maps.app.goo.gl/kegu2ic7PXn1r2ZR6>

Route surveys	Route ET Świnoujście – WP Jenków (PL)	Author	 <b>MITO LOGISTIC</b> Road & Wind Logistic Services
Project no. / Ref.: 389/2025	Dated 08.09.2025	Classification Initial release	Page number 39 of 119

## 6 TRANSPORT SURVEY

Location 6-4, S3 (Brzozowo) 43+200.



### Actions:

- Height of the bridge 5,20m.
- No action.



Google maps coordinates: 53.788682, 14.777359 <https://maps.app.goo.gl/pk5BWkygeSVS7xjZ8>

Location 6-5, S3 44+000.




### Actions:

- Height of the passages for large animals above 6,70m.
- No action.

Google maps coordinates: 53.780049, 14.777632 <https://maps.app.goo.gl/hFhAfGqspVWo23wQ7>



Route surveys	Route ET Świnoujście – WP Jenków (PL)	Author  MITO LOGISTIC Road & Wind Logistic Services	
Project no. / Ref.: 389/2025	Dated 08.09.2025	Classification Initial release	Page number 40 of 119

## 6 TRANSPORT SURVEY

Location 6-6, S3 (MOP Przybiernów Zachód) 45+300.



### Actions:

- Height of the bridge 5,10m.
- No action.



Google maps coordinates: 53.770016, 14.780818 <https://maps.app.goo.gl/bMMEWFN3p5UDeZtC6>


Location 6-7, S3 (Przybiernów) 47+900.



### Actions:


- Height of the bridge 5,20m.
- No action.

Google maps coordinates: 53.747253, 14.773891 <https://maps.app.goo.gl/p5PMDzEuPkeDxKKC7>

Route surveys	Route ET Świnoujście – WP Jenków (PL)	Author	 <b>MITO LOGISTIC</b> Road & Wind Logistic Services
Project no. / Ref.: 389/2025	Dated 08.09.2025	Classification Initial release	Page number 41 of 119

## 6 TRANSPORT SURVEY

Location 7-1, S3 48+900.



### Actions:

- Height of the bridge 5,20m.
- No action.

Google maps coordinates: [53.738096, 14.773822](https://maps.app.goo.gl/Ebyjd21UPx4Zqrjm9) <https://maps.app.goo.gl/Ebyjd21UPx4Zqrjm9>


Location 7-2, S3 50+800.



### Actions:

- Height of the passages for large animals above 6,70m.
- No action.

Google maps coordinates: [53.721789, 14.772503](https://maps.app.goo.gl/tXvj8P2KQG5bXxB47) <https://maps.app.goo.gl/tXvj8P2KQG5bXxB47>

Route surveys	Route ET Świnoujście – WP Jenków (PL)	Author	 <b>MITO LOGISTIC</b> Road & Wind Logistic Services
Project no. / Ref.: 389/2025	Dated 08.09.2025	Classification Initial release	Page number 42 of 119

## 6 TRANSPORT SURVEY

Location 7-3, S3 51+600.



### Actions:

- Height of the bridge 5,20m.
- No action.

Google maps coordinates: [53.713805, 14.773629](https://maps.app.goo.gl/JVCjNXX33yN3x16a6) <https://maps.app.goo.gl/JVCjNXX33yN3x16a6>

Location 7-4, S3 54+200.




### Actions:

- Height of the passages for large animals above 6,70m.
- No action.

Google maps coordinates: [53.693483, 14.791646](https://maps.app.goo.gl/vzVMmU1N3fNW2UKo8) <https://maps.app.goo.gl/vzVMmU1N3fNW2UKo8>



Route surveys	Route ET Świnoujście – WP Jenków (PL)	Author	 <b>MITO LOGISTIC</b> Road & Wind Logistic Services
Project no. / Ref.: 389/2025	Dated 08.09.2025	Classification Initial release	Page number 43 of 119

## 6 TRANSPORT SURVEY

Location 7-5, S3 (Babigoszcz) 56+500.



### Actions:

- Height of the bridge 5,20m.
- No action.

Google maps coordinates: 53.677937, 14.811726 <https://maps.app.goo.gl/LXkXjQgxA4Pj3eW9>


Location 7-6, S3 57+600.



### Actions:

- Height of the passages for large animals above 6,70m.
- No action.

Google maps coordinates: 53.667106, 14.813850 <https://maps.app.goo.gl/73w1n3bVG5TYAWhN7>

<b>Route surveys</b>	<b>Route</b> ET Świnoujście – WP Jenków (PL)	<b>Author</b>	 <b>MITO LOGISTIC</b> Road & Wind Logistic Services
<b>Project no. / Ref.:</b> 389/2025	<b>Dated</b> 08.09.2025	<b>Classification</b> Initial release	<b>Page number</b>  44 of 119

## 6 TRANSPORT SURVEY

Location 7-7, S3 58+500.



### Actions:

- Height of the bridge 5,10m.
- No action.

Google maps coordinates: 53.659118, 14.814670 <https://maps.app.goo.gl/b2ghm6qMCjrnZLxW6>


Location 7-8, S3 (Miękowo) 62+300.



### Actions:

- Height of the bridge 4,80m.
- No action.

Google maps coordinates: 53.625432, 14.818732 <https://maps.app.goo.gl/D65QvgJTh8zupSrU6>

Route surveys	Route ET Świnoujście – WP Jenków (PL)	Author	 <b>MITO LOGISTIC</b> Road & Wind Logistic Services
Project no. / Ref.: 389/2025	Dated 08.09.2025	Classification Initial release	Page number 45 of 119

## 6 TRANSPORT SURVEY

Location 7-9, S3 63+700.



### Actions:

- Height of the bridge 4,90m.
- No action.

Google maps coordinates: 53.612019, 14.818453 <https://maps.app.goo.gl/CNezDYKyqp9tcddq6>

Location 7-10, S3 (Goleniów Północ) 66+400.




### Actions:

- Height of the steel frame 5,60m.
- Height of the bridge 5,20m.
- No action.

Google maps coordinates: 53.589437, 14.821314 <https://maps.app.goo.gl/87B2ixtXVUuPwIUyA>



Route surveys	Route ET Świnoujście – WP Jenków (PL)	Author	 <b>MITO LOGISTIC</b> Road & Wind Logistic Services
Project no. / Ref.: 389/2025	Dated 08.09.2025	Classification Initial release	Page number 46 of 119

## 6 TRANSPORT SURVEY

Location 7-11, S3 (Goleniów Północ) 66+500.



### Actions:

- Height of the bridge 6,10m.
- No action.

Google maps coordinates: 53.588445, 14.820124 <https://maps.app.goo.gl/QiJqBAsDc6gBHVkk9>

Location 7-12, S3 (Goleniów Zachód) 68+800.




### Actions:

- Height of the bridge on the left side 4,75m.
- Height of the bridge on the right side 4,80m.
- Lower the trailer adapters to ensure safe clearance. Drive slowly and constantly check the distance between the tower section and the bridge while driving.



Google maps coordinates: 53.572040, 14.800296 <https://maps.app.goo.gl/jPnCFg41jejKwwC27>

Route surveys	Route ET Świnoujście – WP Jenków (PL)	Author	 <b>MITO LOGISTIC</b> Road & Wind Logistic Services
Project no. / Ref.: 389/2025	Dated 08.09.2025	Classification Initial release	Page number 47 of 119

## 6 TRANSPORT SURVEY

Location 8-1, S3 70+500.



### Actions:

- Height of the bridge 4,90m.
- No action.

Google maps coordinates: [53.556004, 14.796211](https://maps.app.goo.gl/aWnaMFyFL7SpjU2L8) <https://maps.app.goo.gl/aWnaMFyFL7SpjU2L8>


Location 8-2, S3 75+700.



### Actions:

- Height of the passages for large animals above 6,70m.
- No action.

Google maps coordinates: [53.512207, 14.803058](https://maps.app.goo.gl/evZdVQ5bqMe5QFPh6) <https://maps.app.goo.gl/evZdVQ5bqMe5QFPh6>

Route surveys	Route ET Świnoujście – WP Jenków (PL)	Author	 <b>MITO LOGISTIC</b> Road & Wind Logistic Services
Project no. / Ref.: 389/2025	Dated 08.09.2025	Classification Initial release	Page number 48 of 119

## 6 TRANSPORT SURVEY

Location 8-3, S3 81+400.



### Actions:

- Height of the foot bridge 5,10m.
- No action.

Google maps coordinates: 53.461421, 14.788079 <https://maps.app.goo.gl/JEQqfPHMSNG4hmon7>

Location 8-4, S3 (Kliniska) 82+300.




### Actions:

- Height of the bridge 5,80m.
- No action.

Google maps coordinates: 53.453903, 14.787192 <https://maps.app.goo.gl/fU8ob3oZapcq1iyC7>



Route surveys	Route ET Świnoujście – WP Jenków (PL)	Author	 <b>MITO LOGISTIC</b> Road & Wind Logistic Services
Project no. / Ref.: 389/2025	Dated 08.09.2025	Classification Initial release	Page number 49 of 119

## 6 TRANSPORT SURVEY

Location 8-5, A6/S3/DW142 (Rzęśnica) 85+500.



**Actions:**

- Height of the steel frame 5,80m.
- Height of the bridge 5,50m.
- No action.

Google maps coordinates: 53.426500, 14.770658 <https://maps.app.goo.gl/d7apeeSohFmH9pm58>


Location 8-6, A6 86+500.



**Actions:**

- Height of the passages for large animals above 6,70m.
- No action.

Google maps coordinates: 53.420614, 14.760356 <https://maps.app.goo.gl/mcJs4huEjKDSTovL9>

Route surveys	Route ET Świnoujście – WP Jenków (PL)	Author	 <b>MITO LOGISTIC</b> Road & Wind Logistic Services
Project no. / Ref.: 389/2025	Dated 08.09.2025	Classification Initial release	Page number 50 of 119

## 6 TRANSPORT SURVEY

Location 8-7, A6 27+500.

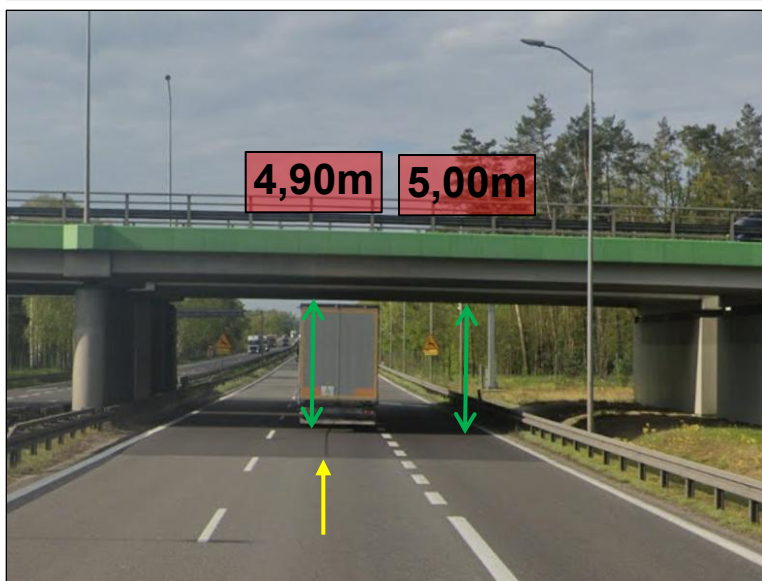


### Actions:

- Height of the bridge 5,00m.
- No action.

Google maps coordinates: 53.416854, 14.748578 <https://maps.app.goo.gl/4xer6DsTinKEFVUu8>


Location 8-8, A6 (Szczecin Dąbie) 24+200.



### Actions:

- Height of the bridge 1 – 5,00 m.
- Height of the bridge 2 – 4,90 m.
- No action.

Google maps coordinates: 53.395276, 14.718408 <https://maps.app.goo.gl/DopDCZx2ogFp9s3SA>

Route surveys	Route ET Świnoujście – WP Jenków (PL)	Author  MITO LOGISTIC Road & Wind Logistic Services	
Project no. / Ref.: 389/2025	Dated 08.09.2025	Classification Initial release	Page number 51 of 119

## 6 TRANSPORT SURVEY

Location 8-9, A6/DK10 (Szczecin Kijewo) 21+600.



### Actions:

- Height of the bridge 1 – 5,90m.
- Height of the bridge 2 – 5,70m.
- No action.

Google maps coordinates: 53.374359, 14.701963 <https://maps.app.goo.gl/Vxm3yQUtBhLyVifcA>

Location 8-10, A6 20+800.




### Actions:

- Height of the bridge 4,90m.
- No action.

Google maps coordinates: 53.368778, 14.693910 <https://maps.app.goo.gl/CcJk5mWoxCf5wY9s9>



Route surveys	Route ET Świnoujście – WP Jenków (PL)	Author	 <b>MITO LOGISTIC</b> Road & Wind Logistic Services
Project no. / Ref.: 389/2025	Dated 08.09.2025	Classification Initial release	Page number 52 of 119

## 6 TRANSPORT SURVEY

Location 9-1 , A6/S3 (Klucz) 11+500.



### Actions:

- Turn from highway No.6 into expressway No.3.



Google maps coordinates: 53.340156, 14.569727 <https://maps.app.goo.gl/vf96h2dQgMJHTJ3J6>

Location 9-2, S3 (Klucz).




### Actions:

- Height of the bridge 4,90m.
- No action.



Google maps coordinates: 53.340667, 14.570701 <https://maps.app.goo.gl/ZBaEMjP9tPrtWZ3P8>



Route surveys	Route ET Świnoujście – WP Jenków (PL)	Author	 <b>MITO LOGISTIC</b> Road & Wind Logistic Services
Project no. / Ref.: 389/2025	Dated 08.09.2025	Classification Initial release	Page number 53 of 119

6 TRANSPORT SURVEY

Location 9-3, S3 (Klucz).



**Actions:**

- No action.



Google maps coordinates: 53.340618, 14.570577 <https://maps.app.goo.gl/RPx1osSzC8i2u9L29>

Location 9-4, S3 (Klucz).




**Actions:**

- No action.



Google maps coordinates: 53.336833, 14.569933 <https://maps.app.goo.gl/66mkSgcqN4n7hgZw5>

Route surveys	Route ET Świnoujście – WP Jenków (PL)	Author	 <b>MITO LOGISTIC</b> Road & Wind Logistic Services
Project no. / Ref.: 389/2025	Dated 08.09.2025	Classification Initial release	Page number 54 of 119

## 6 TRANSPORT SURVEY

Location 9-5, S3 4+100.



### Actions:

- Height of the bridge 5,00m.
- No action.

Google maps coordinates: [53.304702, 14.584807](https://maps.app.goo.gl/CRmJmtputNm5yfoHA) <https://maps.app.goo.gl/CRmJmtputNm5yfoHA>

Location 9-6, S3 8+600.




### Actions:

- Height of the bridge 4,90m.
- No action.

Google maps coordinates: [53.271078, 14.622078](https://maps.app.goo.gl/pe34b1jcsLsMbPBUA) <https://maps.app.goo.gl/pe34b1jcsLsMbPBUA>



Route surveys	Route ET Świnoujście – WP Jenków (PL)	Author	 <b>MITO LOGISTIC</b> Road & Wind Logistic Services
Project no. / Ref.: 389/2025	Dated 08.09.2025	Classification Initial release	Page number 55 of 119

## 6 TRANSPORT SURVEY

Location 9-7, S3 (Gryfino) 9+200.



### Actions:

- Height of the bridge 4,90m.
- No action.

Google maps coordinates: [53.265874, 14.626964](https://maps.app.goo.gl/yo7zSKxsPfaws3YN9) <https://maps.app.goo.gl/yo7zSKxsPfaws3YN9>


Location 9-8, S3 9+700.



### Actions:

- Height of the bridge 5,00m.
- No action.

Google maps coordinates: [53.261797, 14.630352](https://maps.app.goo.gl/ng2Bue58AF2ZsPah7) <https://maps.app.goo.gl/ng2Bue58AF2ZsPah7>

Route surveys	Route ET Świnoujście – WP Jenków (PL)	Author  MITO LOGISTIC Road & Wind Logistic Services	
Project no. / Ref.: 389/2025	Dated 08.09.2025	Classification Initial release	Page number 56 of 119

## 6 TRANSPORT SURVEY

Location 9-9, S3 10+900.



### Actions:

- Height of the bridge 5,00m.
- No action.

Google maps coordinates: 53.251713, 14.634826 <https://maps.app.goo.gl/Fgf4RZPJ6ZgVNN2g7>


Location 9-10, S3 13+900.



### Actions:

- Height of the bridge 4,80m.
- No action.

Google maps coordinates: 53.225650, 14.644182 <https://maps.app.goo.gl/LwuMi1y1t4qAsqG68>

Route surveys	Route ET Świnoujście – WP Jenków (PL)	Author	 <b>MITO LOGISTIC</b> Road & Wind Logistic Services
Project no. / Ref.: 389/2025	Dated 08.09.2025	Classification Initial release	Page number 57 of 119

## 6 TRANSPORT SURVEY

Location 9-11, S3 16+900.

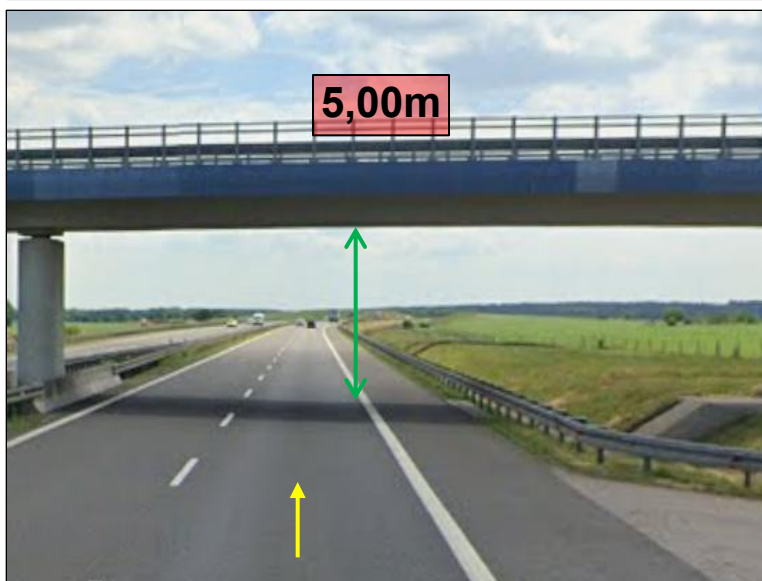


### Actions:

- Height of the bridge 5,00m.
- No action.

Google maps coordinates: [53.206055, 14.674563](https://maps.app.goo.gl/Y2gGxEBrzVCMoovB7) <https://maps.app.goo.gl/Y2gGxEBrzVCMoovB7>

Location 9-12, S3 18+700.




### Actions:

- Height of the bridge 5,00m.
- No action.

Google maps coordinates: [53.192549, 14.687248](https://maps.app.goo.gl/BF7N1bpKpMGZGUMF8) <https://maps.app.goo.gl/BF7N1bpKpMGZGUMF8>



<b>Route surveys</b>	<b>Route</b> ET Świnoujście – WP Jenków (PL)	<b>Author</b>	 <b>MITO LOGISTIC</b> Road & Wind Logistic Services
<b>Project no. / Ref.:</b> 389/2025	<b>Dated</b> 08.09.2025	<b>Classification</b> Initial release	<b>Page number</b> 58 of 119

## 6 TRANSPORT SURVEY

Location 9-13, S3 20+100.



### Actions:

- Height of the bridge 5,10m.
- No action.

Google maps coordinates: 53.179743, 14.691812 <https://maps.app.goo.gl/tHsB2f6ibzCjaszd8>


Location 9-14, S3 22+900.



### Actions:

- Height of the bridge 5,10m.
- No action.

Google maps coordinates: 53.157854, 14.708961 <https://maps.app.goo.gl/fnBjDFjCpFv52Wgu8>

Route surveys	Route ET Świnoujście – WP Jenków (PL)	Author	 <b>MITO LOGISTIC</b> Road & Wind Logistic Services
Project no. / Ref.: 389/2025	Dated 08.09.2025	Classification Initial release	Page number 59 of 119

## 6 TRANSPORT SURVEY

Location 9-15, S3 23+900.



### Actions:

- Height of the bridge 5,00m.
- No action.

Google maps coordinates: [53.149068, 14.714368](https://maps.app.goo.gl/eYvirMSAArXSdm6z9) <https://maps.app.goo.gl/eYvirMSAArXSdm6z9>


Location 9-16, S3 25+300.



### Actions:

- Height of the bridge 5,10m.
- No action.

Google maps coordinates: [53.137541, 14.721784](https://maps.app.goo.gl/eAqcdeGRpAayzTU96) <https://maps.app.goo.gl/eAqcdeGRpAayzTU96>

Route surveys	Route ET Świnoujście – WP Jenków (PL)	Author	 <b>MITO LOGISTIC</b> Road & Wind Logistic Services
Project no. / Ref.: 389/2025	Dated 08.09.2025	Classification Initial release	Page number 60 of 119

## 6 TRANSPORT SURVEY

Location 9-17, S3 26+900.



### Actions:

- Height of the bridge 5,00m.
- No action.

Google maps coordinates: [53.126313, 14.734800](https://maps.app.goo.gl/2SvV4MNeSWuD2TGw8) <https://maps.app.goo.gl/2SvV4MNeSWuD2TGw8>

Location 9-18, S3 (Pyrzyce) 27+200.




### Actions:

- Height of the bridge 5,00m.
- No action.

Google maps coordinates: [53.123262, 14.738787](https://maps.app.goo.gl/qZVdbnRhxBpeSEzU8) <https://maps.app.goo.gl/qZVdbnRhxBpeSEzU8>



Route surveys	Route ET Świnoujście – WP Jenków (PL)	Author	 <b>MITO LOGISTIC</b> Road & Wind Logistic Services
Project no. / Ref.: 389/2025	Dated 08.09.2025	Classification Initial release	Page number 61 of 119

## 6 TRANSPORT SURVEY

Location 10-1, S3 27+800.



### Actions:

- Height of the bridge 5,10m.
- No action.

Google maps coordinates: 53.119399, 14.743824 <https://maps.app.goo.gl/564jGtNwVhtPc47S8>


Location 10-2, S3 29+900.



### Actions:

- Height of the bridge 4,90m.
- No action.

Google maps coordinates: 53.105449, 14.765515 <https://maps.app.goo.gl/qCrv5ARhWaE948Pr5>

Route surveys	Route ET Świnoujście – WP Jenków (PL)	Author	 <b>MITO LOGISTIC</b> Road & Wind Logistic Services
Project no. / Ref.: 389/2025	Dated 08.09.2025	Classification Initial release	Page number 62 of 119

## 6 TRANSPORT SURVEY

Location 10-3, S3 32+900.



### Actions:

- Height of the bridge 4,90m.
- No action.

Google maps coordinates: [53.098019, 14.808212](https://maps.app.goo.gl/7x5eEmWmAWiUAkMk7) <https://maps.app.goo.gl/7x5eEmWmAWiUAkMk7>


Location 10-4, S3 34+900.



### Actions:

- Height of the bridge 4,90m.
- No action.

Google maps coordinates: [53.090037, 14.833884](https://maps.app.goo.gl/s7RsZVLCAQcbM8wDA) <https://maps.app.goo.gl/s7RsZVLCAQcbM8wDA>

Route surveys	Route ET Świnoujście – WP Jenków (PL)	Author  <b>MITO LOGISTIC</b> Road & Wind Logistic Services	
Project no. / Ref.: 389/2025	Dated 08.09.2025	Classification Initial release	Page number 63 of 119

## 6 TRANSPORT SURVEY

Location 10-5, S3 35+500.



### Actions:

- Height of the bridge 5,20m.
- No action.

Google maps coordinates: [53.086897, 14.842326](https://maps.app.goo.gl/gbXENhe7pQfjyzed7) <https://maps.app.goo.gl/gbXENhe7pQfjyzed7>

Location 10-6, S3 36+600.




### Actions:

- Height of the bridge 5,20m.
- No action.

Google maps coordinates: [53.080305, 14.853634](https://maps.app.goo.gl/baF5N3vww4RVPdnu5) <https://maps.app.goo.gl/baF5N3vww4RVPdnu5>



Route surveys	Route ET Świnoujście – WP Jenków (PL)	Author	 <b>MITO LOGISTIC</b> Road & Wind Logistic Services
Project no. / Ref.: 389/2025	Dated 08.09.2025	Classification Initial release	Page number 64 of 119

## 6 TRANSPORT SURVEY

Location 10-7, S3 38+100.



### Actions:

- Height of the passages for large animals 5,00m.
- No action.

Google maps coordinates: [53.067765, 14.861676](https://maps.app.goo.gl/o5iEsAiDpr2oRpfRA) <https://maps.app.goo.gl/o5iEsAiDpr2oRpfRA>


Location 10-8, S3 40+100.



### Actions:

- Height of the bridge 5,00m.
- No action.

Google maps coordinates: [53.050148, 14.865763](https://maps.app.goo.gl/UFXW1gHGt5GreTVx6) <https://maps.app.goo.gl/UFXW1gHGt5GreTVx6>

Route surveys	Route ET Świnoujście – WP Jenków (PL)	Author  MITO LOGISTIC Road & Wind Logistic Services	
Project no. / Ref.: 389/2025	Dated 08.09.2025	Classification Initial release	Page number 65 of 119

## 6 TRANSPORT SURVEY

Location 10-9, S3 42+200.



### Actions:

- Height of the bridge 4,90m.
- No action.

Google maps coordinates: 53.031595, 14.863653 <https://maps.app.goo.gl/NBx5JdKgnapfyEUBA>


Location 10-10, S3 44+300.



### Actions:

- Height of the bridge 5,20m.
- No action.

Google maps coordinates: 53.012546, 14.861671 <https://maps.app.goo.gl/gmxEB9Vo2rTRmJ86A>

Route surveys	Route ET Świnoujście – WP Jenków (PL)	Author	 <b>MITO LOGISTIC</b> Road & Wind Logistic Services
Project no. / Ref.: 389/2025	Dated 08.09.2025	Classification Initial release	Page number 66 of 119

## 6 TRANSPORT SURVEY

Location 10-11, S3 44+800.




### Actions:

- Height of the bridge 5,10m.
- No action.

Google maps coordinates: [53.007797, 14.861763](https://maps.app.goo.gl/dGuJ45GZCaimTPZG8) <https://maps.app.goo.gl/dGuJ45GZCaimTPZG8>

Location 10-12, S3 46+300.




### Actions:

- Height of the bridge 4,90m.
- No action.

Google maps coordinates: [52.994772, 14.862931](https://maps.app.goo.gl/toGZ4VZUzQBH5Jv77) <https://maps.app.goo.gl/toGZ4VZUzQBH5Jv77>



Route surveys	Route ET Świnoujście – WP Jenków (PL)	Author	 <b>MITO LOGISTIC</b> Road & Wind Logistic Services
Project no. / Ref.: 389/2025	Dated 08.09.2025	Classification Initial release	Page number 67 of 119

## 6 TRANSPORT SURVEY

Location 10-13, S3 47+800.



### Actions:

- Height of the bridge 4,90m.
- No action.

Google maps coordinates: [52.985410, 14.878121](https://maps.app.goo.gl/4VCP7YCMijUBAwB36) <https://maps.app.goo.gl/4VCP7YCMijUBAwB36>


Location 10-14, S3 49+300.



### Actions:

- Height of the bridge 5,00m.
- No action.

Google maps coordinates: [52.978834, 14.898238](https://maps.app.goo.gl/bauTusQYBrHxR9wD8) <https://maps.app.goo.gl/bauTusQYBrHxR9wD8>

Route surveys	Route ET Świnoujście – WP Jenków (PL)	Author	 <b>MITO LOGISTIC</b> Road & Wind Logistic Services
Project no. / Ref.: 389/2025	Dated 08.09.2025	Classification Initial release	Page number 68 of 119

## 6 TRANSPORT SURVEY

Location 10-15, S3 49+800.



### Actions:

- Height of the bridge 4,90m.
- No action.

Google maps coordinates: 52.975808, 14.903728 <https://maps.app.goo.gl/AizVLDsBCUFEDxM19>


Location 10-16, S3 52+400.



### Actions:

- Height of the bridge 4,80m.
- No action.

Google maps coordinates: 52.958715, 14.929922 <https://maps.app.goo.gl/VTkw5fUjgEp5rV916>

<b>Route surveys</b>	<b>Route</b> ET Świnoujście – WP Jenków (PL)	<b>Author</b>	 <b>MITO LOGISTIC</b> Road & Wind Logistic Services
<b>Project no. / Ref.:</b> 389/2025	<b>Dated</b> 08.09.2025	<b>Classification</b> Initial release	<b>Page number</b>  69 of 119

## 6 TRANSPORT SURVEY

Location 11-1, S3 94+200.



### Actions:

- Height of the bridge 5,30m.
- No action.



Google maps coordinates: 52.690821, 15.276587 <https://maps.app.goo.gl/H5bYdMx9FVVoLDwe9>

Location 11-2, S3.




### Actions:

- Height of the steel frame 5,90m.
- No action.



Google maps coordinates: 52.622206, 15.382978 <https://maps.app.goo.gl/PRnhg7Nzeszyazqy6>



Route surveys	Route ET Świnoujście – WP Jenków (PL)	Author	 <b>MITO LOGISTIC</b> Road & Wind Logistic Services
Project no. / Ref.: 389/2025	Dated 08.09.2025	Classification Initial release	Page number 70 of 119

## 6 TRANSPORT SURVEY

Location 11-3, S3 105+700.



### Actions:

- Height of the bridge 4,90m.
- No action.



Google maps coordinates: 52.616577, 15.390959 <https://maps.app.goo.gl/7z8ySSRfhYwHKh2V9>

Location 11-4, S3 107+200.




### Actions:

- Height of the bridge 5,20m.
- No action.



Google maps coordinates: 52.610927, 15.410523 <https://maps.app.goo.gl/GkXQS6MotJTujyuM8>

Route surveys	Route ET Świnoujście – WP Jenków (PL)	Author	 <b>MITO LOGISTIC</b> Road & Wind Logistic Services
Project no. / Ref.: 389/2025	Dated 08.09.2025	Classification Initial release	Page number 71 of 119

## 6 TRANSPORT SURVEY

Location 11-5, S3 112+400 .



### Actions:

- Height of the bridge 5,40m.
- No action.



Google maps coordinates: 52.578071, 15.465804 <https://maps.app.goo.gl/SLi6s8mCL9GfARCP9>

Location 11-6, S3 113+400.




### Actions:

- Height of the bridge 5,20m.
- No action.




Google maps coordinates: 52.570027, 15.471499 <https://maps.app.goo.gl/N4ZM7eNchrTeLurB9>

Route surveys	Route ET Świnoujście – WP Jenków (PL)	Author	 <b>MITO LOGISTIC</b> Road & Wind Logistic Services
Project no. / Ref.: 389/2025	Dated 08.09.2025	Classification Initial release	Page number 72 of 119

## 6 TRANSPORT SURVEY

Location 12-1, S3 245+400.



### Actions:

- Height of the bridge 4,90m.
- No action.

Google maps coordinates: 51.595534, 15.976329 <https://maps.app.goo.gl/uAg7DWtY9s5qZBgUA>

Location 12-2, S3 247+500.




### Actions:

- Height of the bridge 5,20m.
- No action.

Google maps coordinates: 51.578626, 15.987717 <https://maps.app.goo.gl/3u3hYB2vMypkTfPB7>



<b>Route surveys</b>	<b>Route</b> ET Świnoujście – WP Jenków (PL)	<b>Author</b>	 <b>MITO LOGISTIC</b> Road & Wind Logistic Services
<b>Project no. / Ref.:</b> 389/2025	<b>Dated</b> 08.09.2025	<b>Classification</b> Initial release	<b>Page number</b> 73 of 119

## 6 TRANSPORT SURVEY

Location 12-3, S3 249+000.



### Actions:

- Height of the bridge 5,20m.
- No action.

Google maps coordinates: 51.570984, 16.007330 <https://maps.app.goo.gl/vd3X4nt2DZURT4qVA>


Location 12-4, S3 251+600.



### Actions:

- Height of the bridge 5,70m.
- No action.

Google maps coordinates: 51.557150, 16.035322 <https://maps.app.goo.gl/2nMTeTAbJhcNaqtn6>

<b>Route surveys</b>	<b>Route</b> ET Świnoujście – WP Jenków (PL)	<b>Author</b>	 <b>MITO LOGISTIC</b> Road & Wind Logistic Services
<b>Project no. / Ref.:</b> 389/2025	<b>Dated</b> 08.09.2025	<b>Classification</b> Initial release	<b>Page number</b> 74 of 119

## 6 TRANSPORT SURVEY

Location 12-5, S3 (Polkowice Północ) 254+700.



### Actions:

- Height of the bridge 5,90m.
- No action.

Google maps coordinates: 51.532339, 16.055496 <https://maps.app.goo.gl/LwEWkBgB4CGAmw5e8>


Location 12-6, S3 257+700.



### Actions:

- Height of the bridge 5,20m.
- No action.

Google maps coordinates: 51.515921, 16.089178 <https://maps.app.goo.gl/K6f1JH7gwwjPgthi9>

<b>Route surveys</b>	<b>Route</b> ET Świnoujście – WP Jenków (PL)	<b>Author</b>	 <b>MITO LOGISTIC</b> Road & Wind Logistic Services
<b>Project no. / Ref.:</b> 389/2025	<b>Dated</b> 08.09.2025	<b>Classification</b> Initial release	<b>Page number</b> 75 of 119

## 6 TRANSPORT SURVEY

Location 12-7, S3 (Polkowice Południe) 261+800.



### Actions:

- Height of the bridge 5,70m.
- No action.

Google maps coordinates: 51.480570, 16.093824 <https://maps.app.goo.gl/rXfubp9cPFZdeQUk8>

Location 12-8, S3 262+400.




### Actions:

- Height of the bridge 5,00m.
- No action.

Google maps coordinates: 51.475739, 16.095135 <https://maps.app.goo.gl/6L4uh3f6Tym54hfp6>



<b>Route surveys</b>	<b>Route</b> ET Świnoujście – WP Jenków (PL)	<b>Author</b>	 <b>MITO LOGISTIC</b> Road & Wind Logistic Services
<b>Project no. / Ref.:</b> 389/2025	<b>Dated</b> 08.09.2025	<b>Classification</b> Initial release	<b>Page number</b> 76 of 119

## 6 TRANSPORT SURVEY

Location 12-9, S3 262+800.



### Actions:

- Height of the passages for large animals above 6,40m.
- No action.

Google maps coordinates: 51.472494, 16.097788 <https://maps.app.goo.gl/5iXF5Gt5hno28pYd8>


Location 12-10, S3 266+300.



### Actions:

- Height of the bridge 5,00m.
- No action.

Google maps coordinates: 51.450231, 16.133152 <https://maps.app.goo.gl/i4UqEU5pHVMgvNuWA>

Route surveys	Route ET Świnoujście – WP Jenków (PL)	Author	 <b>MITO LOGISTIC</b> Road & Wind Logistic Services
Project no. / Ref.: 389/2025	Dated 08.09.2025	Classification Initial release	Page number 77 of 119

## 6 TRANSPORT SURVEY

Location 13-1, S3 266+300.



### Actions:

- Height of the bridge 5,10m.
- No action.

Google maps coordinates: 51.411097, 16.157469 <https://maps.app.goo.gl/TyMFZRnkjPb499rF6>


Location 13-2, S3 279+800.



### Actions:

- Height of the passages for large animals above 4,90m.
- No action.

Google maps coordinates: 51.341719, 16.167030 <https://maps.app.goo.gl/bEAKWjKdqPQu2ytt8>

<b>Route surveys</b>	<b>Route</b> ET Świnoujście – WP Jenków (PL)	<b>Author</b>	 <b>MITO LOGISTIC</b> Road & Wind Logistic Services
<b>Project no. / Ref.:</b> 389/2025	<b>Dated</b> 08.09.2025	<b>Classification</b> Initial release	<b>Page number</b> 78 of 119

## 6 TRANSPORT SURVEY

Location 13-3, S3 281+800.



### Actions:

- Height of the passages for large animals 5,00m.
- No action.

Google maps coordinates: 51.323616, 16.161430 <https://maps.app.goo.gl/FZjQhvsqDpjkkQjT8>

Location 13-4, S3 283+300.




### Actions:

- Height of the bridge 5,10m.
- No action.

Google maps coordinates: 51.310093, 16.158970 <https://maps.app.goo.gl/9rci7kydWs7u7r1UA>



<b>Route surveys</b>	<b>Route</b> ET Świnoujście – WP Jenków (PL)	<b>Author</b>	 <b>MITO LOGISTIC</b> Road & Wind Logistic Services
<b>Project no. / Ref.:</b> 389/2025	<b>Dated</b> 08.09.2025	<b>Classification</b> Initial release	<b>Page number</b> 79 of 119

## 6 TRANSPORT SURVEY

Location 13-5, S3 284+000.



### Actions:

- Height of the bridge 5,20m.
- No action.

Google maps coordinates: 51.304665, 16.157662 <https://maps.app.goo.gl/deha84B5rYA7YVsU7>


Location 13-6, S3 284+700.



### Actions:

- Height of the passages for large animals 6,30m.
- No action.

Google maps coordinates: 51.297723, 16.157529 <https://maps.app.goo.gl/zVpqz7XiteYAwFaF8>

Route surveys	Route ET Świnoujście – WP Jenków (PL)	Author	 <b>MITO LOGISTIC</b> Road & Wind Logistic Services
Project no. / Ref.: 389/2025	Dated 08.09.2025	Classification Initial release	Page number 80 of 119

## 6 TRANSPORT SURVEY

Location 13-7, S3 (MOP Kochlice Zachód) 286+100.



### Actions:

- Height of the bridge 5,00m.
- No action.

- MOP Kochlice Zachód adapted for exit/entry and parking.

Google maps coordinates: 51.286647, 16.151703 <https://maps.app.goo.gl/jK2uY5LSxVt7MEFB9>


Location 13-8, S3 286+700.



### Actions:

- Height of the bridge 4,90m.
- No action.

Google maps coordinates: 51.281082, 16.149842 <https://maps.app.goo.gl/s6YrdP6ZSwqJdj3d8>

Route surveys	Route ET Świnoujście – WP Jenków (PL)	Author	 <b>MITO LOGISTIC</b> Road & Wind Logistic Services
Project no. / Ref.: 389/2025	Dated 08.09.2025	Classification Initial release	Page number 81 of 119

## 6 TRANSPORT SURVEY

Location 13-9, S3 (Legnica Północ) 288+100.



### Actions:

- Height of the bridge 5,80m.
- No action.

Google maps coordinates: 51.268515, 16.153002 <https://maps.app.goo.gl/JwTA9LtzhcS9i6xi8>

Location 13-10, S3 289+600.




### Actions:

- Height of the bridge 4,80m.
- No action.

Google maps coordinates: 51.255474, 16.148686 <https://maps.app.goo.gl/MNnSUUtsQizamrL9>



Route surveys	Route ET Świnoujście – WP Jenków (PL)	Author	 <b>MITO LOGISTIC</b> Road & Wind Logistic Services
Project no. / Ref.: 389/2025	Dated 08.09.2025	Classification Initial release	Page number 82 of 119

## 6 TRANSPORT SURVEY

Location 13-11, S3 292+400.



### Actions:

- Height of the railway bridge 5,40m.
- No action.

Google maps coordinates: 51.230582, 16.141511 <https://maps.app.goo.gl/n1Js1MPGqvBJegEw7>


Location 14-1, S3 (Legnica Zachód) 294+800.



### Actions:

- Height of the bridge 5,30m.
- No action.

Google maps coordinates: 51.212121, 16.125681 <https://maps.app.goo.gl/ePRiPzA6Z7LJmfH18>

Route surveys	Route ET Świnoujście – WP Jenków (PL)	Author	 <b>MITO LOGISTIC</b> Road & Wind Logistic Services
Project no. / Ref.: 389/2025	Dated 08.09.2025	Classification Initial release	Page number 83 of 119

## 6 TRANSPORT SURVEY

Location 14-2, S3 296+000.



### Actions:

- Height of the bridge above 6,70m.
- No action.

Google maps coordinates: 51.202686, 16.115747 <https://maps.app.goo.gl/Z9EwJZSziPWndNRF6>


Location 14-3, S3 297+300.



### Actions:


- Height of the passages for large animals 5,00m.
- No action.

Google maps coordinates: 51.195453, 16.101114 <https://maps.app.goo.gl/ACa1CXbZVxeo93fCA>

Route surveys	Route ET Świnoujście – WP Jenków (PL)	Author	 <b>MITO LOGISTIC</b> Road & Wind Logistic Services
Project no. / Ref.: 389/2025	Dated 08.09.2025	Classification Initial release	Page number 84 of 119

## 6 TRANSPORT SURVEY

Location 14-4, S3 300+100.

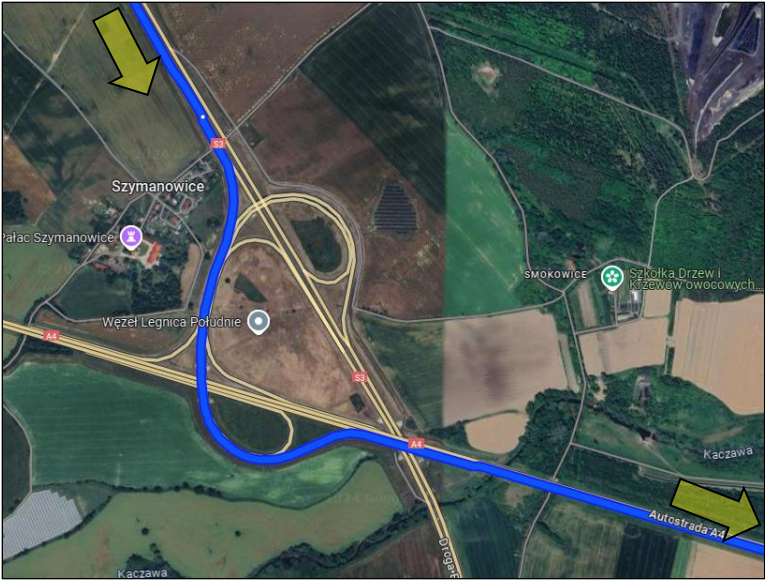


**Actions:**

- Height of the bridge 6,20m.
- No action.

Google maps coordinates: 51.175677, 16.091769 <https://maps.app.goo.gl/WphwgrcVbstkzise9>

Location 15-1, S3/A4 (Legnica Południe).




**Actions:**

- Turn from the expressway No.3 into the expressway No.4




Google maps coordinates: 51.169861, 16.091084 <https://maps.app.goo.gl/tBbG6kZ3FFHpwGxe9>



Route surveys	Route ET Świnoujście – WP Jenków (PL)	Author	 <b>MITO LOGISTIC</b> Road & Wind Logistic Services
Project no. / Ref.: 389/2025	Dated 08.09.2025	Classification Initial release	Page number 85 of 119

6 TRANSPORT SURVEY

Location 15-2, S3 (Legnica Południe).



**Actions:**

- No action.


Google maps coordinates: 51.174138, 16.092502 <https://maps.app.goo.gl/nDhS6CRqf4oVUizY7>

Location 15-3, S3 (Legnica Południe).




**Actions:**

- As on the previous slide.



Google maps coordinates: 51.167727, 16.091974 <https://maps.app.goo.gl/1hJgL3ZPojnz738BA>

Route surveys	Route ET Świnoujście – WP Jenków (PL)	Author	 <b>MITO LOGISTIC</b> Road & Wind Logistic Services
Project no. / Ref.: 389/2025	Dated 08.09.2025	Classification Initial release	Page number 86 of 119

6 TRANSPORT SURVEY

Location 15-4, S3 / A4 (Legnica Południe).



**Actions:**

- No action.

Google maps coordinates: 51.167727, 16.091974 <https://maps.app.goo.gl/1hjl3ZPojnz738BA>

Location 15-5, S3 / A4 (Legnica Południe).




**Actions:**

- Entering the highway No.4 with traffic stopped.
- Necessity to approve temporary traffic organization with the road manager.
- Necessity to provide crash cushions to protect maneuver.



Google maps coordinates: 51.167892, 16.097009 <https://maps.app.goo.gl/LPvqfrRuEj8KFgh36>



Route surveys	Route ET Świnoujście – WP Jenków (PL)	Author	 <b>MITO LOGISTIC</b> Road & Wind Logistic Services
Project no. / Ref.: 389/2025	Dated 08.09.2025	Classification Initial release	Page number 87 of 119

## 6 TRANSPORT SURVEY

Location 15-6, A4 (Legnica Południe) 87+100.




### Actions:

- Height of the bridge 5,50m.
- No action.

Google maps coordinates: 51.167745, 16.099060 <https://maps.app.goo.gl/taFUupR76dv7KVj38>

Location 15-7, A4 87+600.




### Actions:

- Height of the bridge 5,20m.
- No action.

Google maps coordinates: 51.166521, 16.105703 <https://maps.app.goo.gl/972Cvfvv2trDEcAy8>



Route surveys	Route ET Świnoujście – WP Jenków (PL)	Author	 <b>MITO LOGISTIC</b> Road & Wind Logistic Services
Project no. / Ref.: 389/2025	Dated 08.09.2025	Classification Initial release	Page number 88 of 119

## 6 TRANSPORT SURVEY

Location 15-8, A4 90+300.



### Actions:

- Height of the bridge 4,90m.
- No action.

Google maps coordinates: 51.161595, 16.143630 <https://maps.app.goo.gl/jjaVZpDKiW8B75bn7>


Location 15-9, A4 92+300.



### Actions:

- Height of the bridge 4,80m.
- No action.

Google maps coordinates: 51.160707, 16.172757 <https://maps.app.goo.gl/SZS4ZFBZRnY8bQMy9>

Route surveys	Route ET Świnoujście – WP Jenków (PL)	Author	 <b>MITO LOGISTIC</b> Road & Wind Logistic Services
Project no. / Ref.: 389/2025	Dated 08.09.2025	Classification Initial release	Page number 89 of 119

## 6 TRANSPORT SURVEY

Location 15-10, A4 95+100.



### Actions:

- Height of the bridge 4,90m.
- No action.

Google maps coordinates: 51.156434, 16.211069 <https://maps.app.goo.gl/Q8BkbcXxnWgCzzRJ8>


Location 15-11, A4 95+700.



### Actions:

- Height of the bridge 4,90m.
- No action.

Google maps coordinates: 51.154877, 16.220327 <https://maps.app.goo.gl/9SfNj3Ywacr4k6PRA>

Route surveys	Route ET Świnoujście – WP Jenków (PL)	Author	 <b>MITO LOGISTIC</b> Road & Wind Logistic Services
Project no. / Ref.: 389/2025	Dated 08.09.2025	Classification Initial release	Page number 90 of 119

## 6 TRANSPORT SURVEY

Location 15-12, A4 (Legnickie Pole) 97+100.



### Actions:

- Height of the bridge 4,80m.
- No action.

Google maps coordinates: 51.151671, 16.239423 <https://maps.app.goo.gl/mXqhbzPjmQxsT7p6>

Location 15-13, A4 98+300.




### Actions:

- Height of the bridge 4,70m.
- No action.

Google maps coordinates: 51.148984, 16.255513 <https://maps.app.goo.gl/D92V1eShV76uNJM2A>



Route surveys	Route ET Świnoujście – WP Jenków (PL)	Author	 MITO LOGISTIC Road & Wind Logistic Services
Project no. / Ref.: 389/2025	Dated 08.09.2025	Classification Initial release	Page number  91 of 119

## 6 TRANSPORT SURVEY

Location 15-14, A4 (Mikołajowice) 99+800.



### Actions:

- Height of the bridge 4,90m.
- No action.

Google maps coordinates: 51.143090, 16.274915 <https://maps.app.goo.gl/HNdLBdGwAHnjDQ9a6>


Location 15-15, A4 103+800



### Actions:

- Height of the bridge 4,80m.
- No action.

Google maps coordinates: 51.128866, 16.326080 <https://maps.app.goo.gl/UBWr72qUbLRVdfaN7>

<b>Route surveys</b>	<b>Route</b> ET Świnoujście – WP Jenków (PL)	<b>Author</b>	 <b>MITO LOGISTIC</b> Road & Wind Logistic Services
<b>Project no. / Ref.:</b> 389/2025	<b>Dated</b> 08.09.2025	<b>Classification</b> Initial release	<b>Page number</b> 92 of 119

## 6 TRANSPORT SURVEY

Location 16-1, A4 (Wądroże Wlk) 104+900.



### Actions:

- Height of the bridge 4,80m.
- No action.

Google maps coordinates: 51.128107, 16.341198 <https://maps.app.goo.gl/pVG4RsV299TZCpvB6>


Location 16-2, A4 108+200.



### Actions:

- Height of the bridge 5,20m.
- No action.

Google maps coordinates: 51.115950, 16.383025 <https://maps.app.goo.gl/fWqhCNF21QHxJ3M49>

Route surveys	Route ET Świnoujście – WP Jenków (PL)	Author	 <b>MITO LOGISTIC</b> Road & Wind Logistic Services
Project no. / Ref.: 389/2025	Dated 08.09.2025	Classification Initial release	Page number 93 of 119

## 6 TRANSPORT SURVEY

Location 16-3, A4 109+600.



### Actions:

- Height of the bridge 5,00m.
- No action.

Google maps coordinates: 51.107321, 16.398533 <https://maps.app.goo.gl/UqjLmmoQ8BMKRyby8>

Location 16-4, A4 111+500.




### Actions:

- Height of the bridge 4,80m.
- No action.

Google maps coordinates: 51.092200, 16.410407 <https://maps.app.goo.gl/GNA713ECAWNdddpp6>





Route surveys	Route ET Świnoujście – WP Jenków (PL)	Author	 <b>MITO LOGISTIC</b> Road & Wind Logistic Services
Project no. / Ref.: 389/2025	Dated 08.09.2025	Classification Initial release	Page number 95 of 119

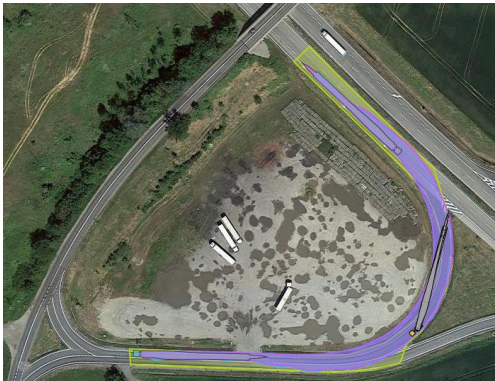
6 TRANSPORT SURVEY

Location 17-2, A4 (Budziszów).



**Actions:**

- As on the previous slide.



Google maps coordinates: 51.085218, 16.419217 <https://maps.app.goo.gl/Dw4mqnTFFbNygNGH9>

Location 17-3, A4 (Budziszów).




**Actions:**

- 3 street lamps must be removed.

Google maps coordinates: 51.085218, 16.419217 <https://maps.app.goo.gl/Dw4mqnTFFbNygNGH9>



Route surveys	Route ET Świnoujście – WP Jenków (PL)	Author	 <b>MITO LOGISTIC</b> Road & Wind Logistic Services
Project no. / Ref.: 389/2025	Dated 08.09.2025	Classification Initial release	Page number 96 of 119

6 TRANSPORT SURVEY

Location 17-4, A4 (Budziszów).




**Actions:**

- No action.



Google maps coordinates: 51.084896, 16.417765 <https://maps.app.goo.gl/NrgWf1SXmK93Fy2V9>

Location 17-5, A4 (Budziszów) / DW345.




**Actions:**

- All curbs and area marked in blue (approximately 70m2) must be secured with wooden or rubber elements and composite or steel plates.


Google maps coordinates: 51.084869, 16.416157 <https://maps.app.goo.gl/eeibqLBPh4Xs9cs76>



Route surveys	Route ET Świnoujście – WP Jenków (PL)	Author	 <b>MITO LOGISTIC</b> Road & Wind Logistic Services
Project no. / Ref.: 389/2025	Dated 08.09.2025	Classification Initial release	Page number 97 of 119

6 TRANSPORT SURVEY

Location 17-6, DW345.



**Actions:**

- 3 vertical road signs (B-20, C-4 C-11) must be removed.

Google maps coordinates: 51.084869, 16.416157 <https://maps.app.goo.gl/eeibqLBPh4Xs9cs76>


Location 17-7, DW345.



**Actions:**

- Stop traffic in all direction.

Google maps coordinates: 51.084869, 16.416157 <https://maps.app.goo.gl/eeibqLBPh4Xs9cs76>

Route surveys	Route ET Świnoujście – WP Jenków (PL)	Author	 <b>MITO LOGISTIC</b> Road & Wind Logistic Services
Project no. / Ref.: 389/2025	Dated 08.09.2025	Classification Initial release	Page number 98 of 119

## 6 TRANSPORT SURVEY

Location 17-8, DW345.



### Actions:

- Trim the branches and bushes at a height of 5m.
- 2 vertical road sign (C-9) must be removed.

Google maps coordinates: 51.083776, 16.415730 <https://maps.app.goo.gl/cMAP3ozDCiXpTnwc9>

Location 17-9, DW345 Bielany.




### Actions:

- As on the previous slide.
- Proposed RTP.

Google maps coordinates: 51.081851, 16.415232 <https://maps.app.goo.gl/8vxHLPPf4ukqK2wv5>



Route surveys	Route ET Świnoujście – WP Jenków (PL)	Author	 <b>MITO LOGISTIC</b> Road & Wind Logistic Services
Project no. / Ref.: 389/2025	Dated 08.09.2025	Classification Initial release	Page number 99 of 119

## 6 TRANSPORT SURVEY

Location 17-10, DW345 Bielany.



### Actions:

- Stone road.
- Need to obtain a permit from the road manager.

Google maps coordinates: 51.081851, 16.415232 <https://maps.app.goo.gl/8vxHLPpf4ukqK2wv5>

Location 18-1, DW345 Bielany.




### Actions:

- A – Route to EW4, EW5, EW6 and EW7.
- B – Route to EW8, EW9 and EW10.
- Necessity to approve temporary traffic organization with the road manager.
- Required project documentation for road administration.

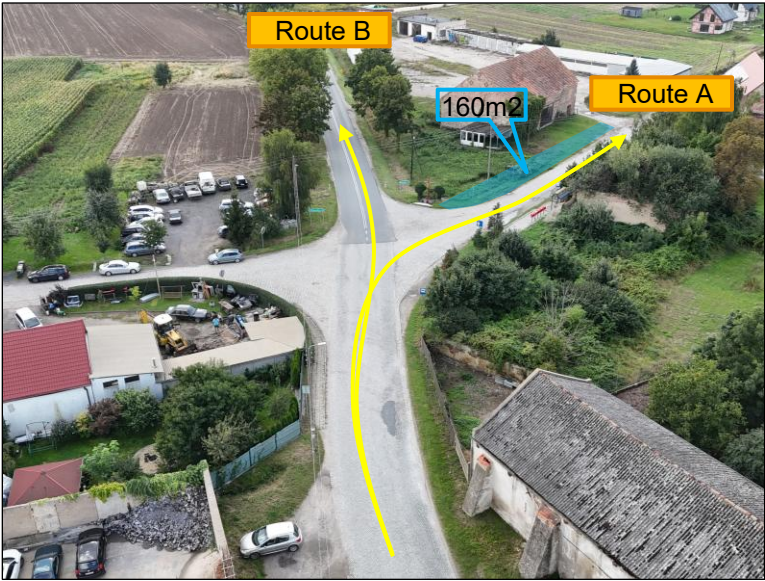
Google maps coordinates: 51.080969, 16.414255 <https://maps.app.goo.gl/9zEULRBxwrgMjUED8>



Route surveys	Route ET Świnoujście – WP Jenków (PL)	Author	 <b>MITO LOGISTIC</b> Road & Wind Logistic Services
Project no. / Ref.: 389/2025	Dated 08.09.2025	Classification Initial release	Page number 100 of 119

## 6 TRANSPORT SURVEY

Location 18-2, DW345 Bielany.



### Actions:

- The area marked in blue (approximately 160m<sup>2</sup>) must be leveled to road level and hardened according to the turbine supplier's specifications.
- A – Route to EW4, EW5, EW6 and EW7.
- B – Route to EW8, EW9 and EW10.

Google maps coordinates: 51.080969, 16.414255 <https://maps.app.goo.gl/9zEULRBxwrgMjUED8>


Location 18-3, DW345 Bielany.



### Actions:

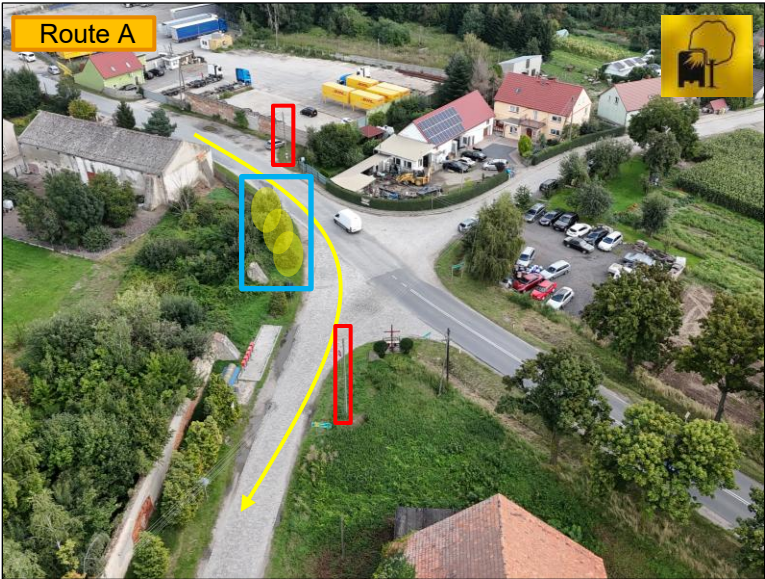
- 5 vertical road signs (B-18, B-12, D-15, E-4) must be removed.

Google maps coordinates: 51.080969, 16.414255 <https://maps.app.goo.gl/9zEULRBxwrgMjUED8>

Route surveys	Route ET Świnoujście – WP Jenków (PL)	Author	 <b>MITO LOGISTIC</b> Road & Wind Logistic Services
Project no. / Ref.: 389/2025	Dated 08.09.2025	Classification Initial release	Page number 101 of 119

## 6 TRANSPORT SURVEY

Location 18-4, DW345 Bielany.



**Actions:**

- 2 power poles must be removed.
- Trim the branches and bushes at a height of 5m and a width of 5m.
- The tree to be removed is located on private land - the need to obtain permission from the owner and environmental authorities.

Google maps coordinates: 51.080969, 16.414255 <https://maps.app.goo.gl/9zEULRBxwrgMjUED8>

Location 18-5, DW345 Bielany.




**Actions:**

- Route to EW4, EW5, EW6 and EW7.
- Restriction of tonnage to 15t.
- Need to obtain a permit from the road manager.



Google maps coordinates: 51.080988, 16.413792 <https://maps.app.goo.gl/6U5jRfv2NAmx1Gar6>



<b>Route surveys</b>	<b>Route</b> ET Świnoujście – WP Jenków (PL)	<b>Author</b>	 <b>MITO LOGISTIC</b> Road & Wind Logistic Services
<b>Project no. / Ref.:</b> 389/2025	<b>Dated</b> 08.09.2025	<b>Classification</b> Initial release	<b>Page number</b> 102 of 119

## 6 TRANSPORT SURVEY

Location 18-6, DW345 Bielany.




### Actions:

- Stone road / paved road.
- Need to obtain a permit from the road manager.
- No action.

Google maps coordinates: 51.080930, 16.412387 <https://maps.app.goo.gl/EFQPhgc1tekSLCqq5>

Location 18-7, county road.




### Actions:

- Road in poor condition.

Google maps coordinates: 51.081438, 16.403963 <https://maps.app.goo.gl/hjVWejW6rZqG6y9>



Route surveys	Route ET Świnoujście – WP Jenków (PL)	Author	 <b>MITO LOGISTIC</b> Road & Wind Logistic Services
Project no. / Ref.: 389/2025	Dated 08.09.2025	Classification Initial release	Page number 103 of 119

## 6 TRANSPORT SURVEY

Location 18-8, Gądków.




### Actions:

- Restriction of tonnage to 15t.
- The culvert under the road level is marked in pink color.
- Expert opinion on the load-bearing capacity of the bridge required.
- Stop traffic from the opposite direction.



Google maps coordinates: 51.081757, 16.399237 <https://maps.app.goo.gl/DHmKPyYUzWsxTLZm6>


Location 18-9, Gądków.



### Actions:

- Trim the branches and bushes at a height of 5m and a width of 5m.
- Stone road.
- Need to obtain a permit from the road manager.

Google maps coordinates: 51.081882, 16.398903 <https://maps.app.goo.gl/2FCazhF6SX9674RS9>

Route surveys	Route ET Świnoujście – WP Jenków (PL)	Author	 <b>MITO LOGISTIC</b> Road & Wind Logistic Services
Project no. / Ref.: 389/2025	Dated 08.09.2025	Classification Initial release	Page number 104 of 119

## 6 TRANSPORT SURVEY

Location 18-10, Gądków.




### Actions:

- As on the previous slide.



Google maps coordinates: 51.082747, 16.394441 <https://maps.app.goo.gl/VXQ7CcoxEv6yiTE18>

Location 19-1, county road.




### Actions:

- No action.

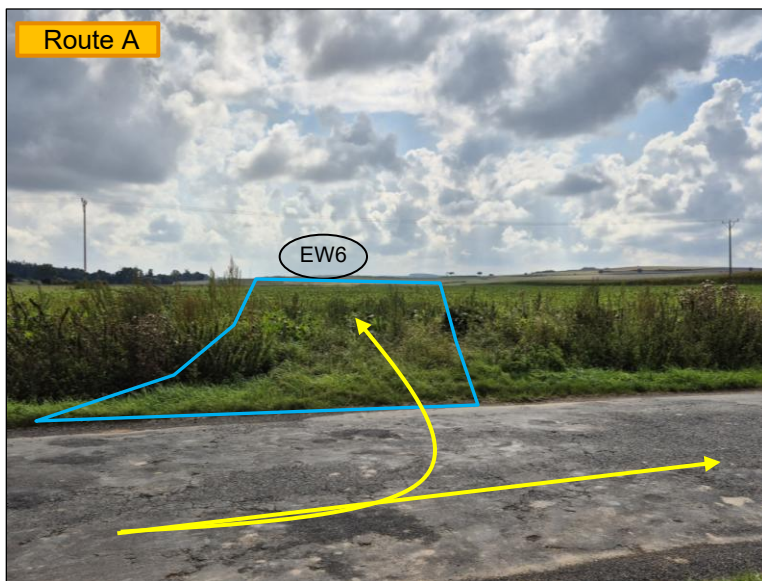
Google maps coordinates: 51.083020, 16.388008 <https://maps.app.goo.gl/JS9FDc45GLqcdgtn9>



<b>Route surveys</b>	<b>Route</b> ET Świnoujście – WP Jenków (PL)	<b>Author</b>	 <b>MITO LOGISTIC</b> Road & Wind Logistic Services
<b>Project no. / Ref.:</b> 389/2025	<b>Dated</b> 08.09.2025	<b>Classification</b> Initial release	<b>Page number</b> 105 of 119

## 6 TRANSPORT SURVEY

Location 19-2, county road.



### Actions:

- Route to EW6.
- Pave and build the road according to the specifications of the turbine supplier.
- The necessity to acquire private land to carry out the technical road.

Google maps coordinates: 51.082697, 16.383731 <https://maps.app.goo.gl/o7DMMTszoq4rgioy5>

Location 20-1, county road.




### Actions:

- No action.

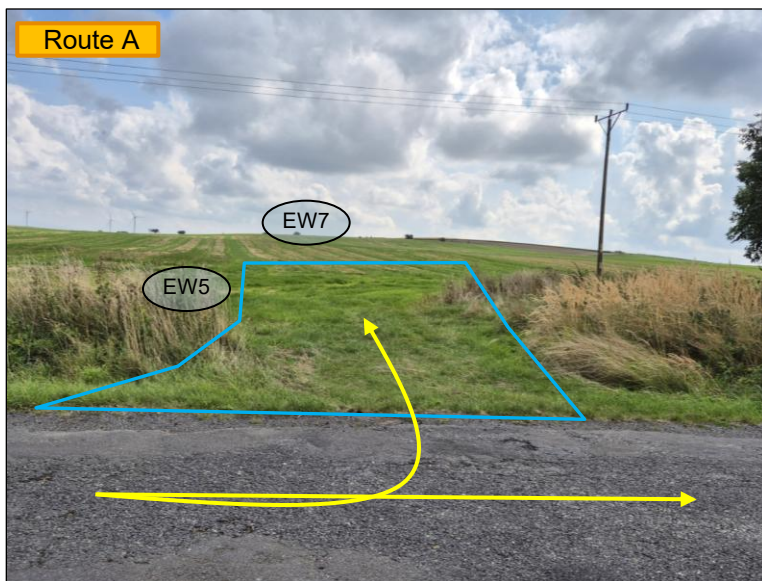
Google maps coordinates: 51.082561, 16.381834 <https://maps.app.goo.gl/kv8frXhgX9KgpA4Y8>



<b>Route surveys</b>	<b>Route</b> ET Świnoujście – WP Jenków (PL)	<b>Author</b>	 <b>MITO LOGISTIC</b> Road & Wind Logistic Services
<b>Project no. / Ref.:</b> 389/2025	<b>Dated</b> 08.09.2025	<b>Classification</b> Initial release	<b>Page number</b>  106 of 119

## 6 TRANSPORT SURVEY

Location 20-2, county road.




### Actions:

- Route to EW5 and EW7.
- Pave and build the road according to the specifications of the turbine supplier.
- The necessity to acquire private land to carry out the technical road.

Google maps coordinates: 51.078834, 16.370399 <https://maps.app.goo.gl/R2RCH66yjdjiiSLD7>


Location 21-1, county road.



### Actions:


- No action.

Google maps coordinates: 51.078043, 16.362207 <https://maps.app.goo.gl/MnKBwYd4WvPDcKFG6>

<b>Route surveys</b>	<b>Route</b> ET Świnoujście – WP Jenków (PL)	<b>Author</b>	 <b>MITO LOGISTIC</b> Road & Wind Logistic Services
<b>Project no. / Ref.:</b> 389/2025	<b>Dated</b> 08.09.2025	<b>Classification</b> Initial release	<b>Page number</b>  107 of 119

## 6 TRANSPORT SURVEY

Location 21-2, county road.

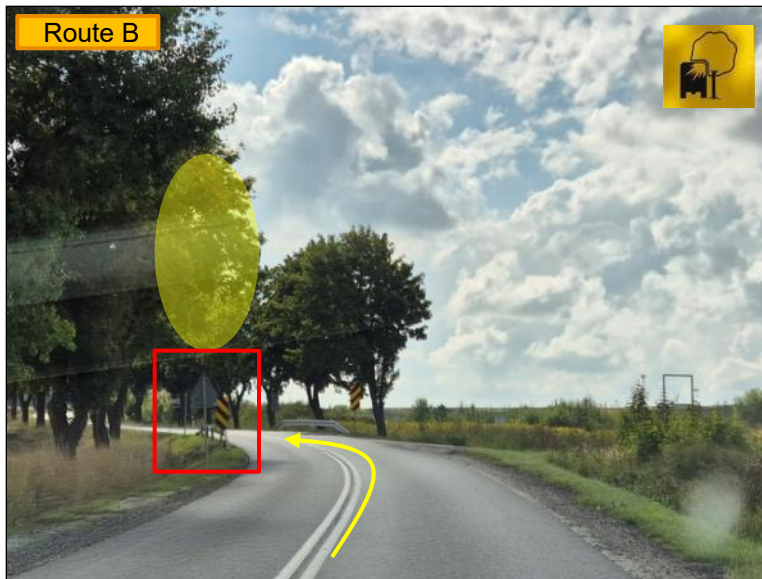


### Actions:

- Route to EW4.
- Pave and build the road according to the specifications of the turbine supplier.
- The necessity to acquire private land to carry out the technical road.

Google maps coordinates: 51.078066, 16.361531 <https://maps.app.goo.gl/mKUfcHQZmqyF1Lcm8>

Location 22-1, DW345.




### Actions:

- Route to EW8, EW9 and EW10.
- Trim the branches and bushes at a height of 5m and a width of 5m.
- 2 vertical road signs (A-3, U-9a) must be removed.


Google maps coordinates: 51.079852, 16.412809 <https://maps.app.goo.gl/phkZ6qHDSjsK3JMS9>



Route surveys	Route ET Świnoujście – WP Jenków (PL)	Author	 <b>MITO LOGISTIC</b> Road & Wind Logistic Services
Project no. / Ref.: 389/2025	Dated 08.09.2025	Classification Initial release	Page number 108 of 119

## 6 TRANSPORT SURVEY

Location 22-2, DW345.

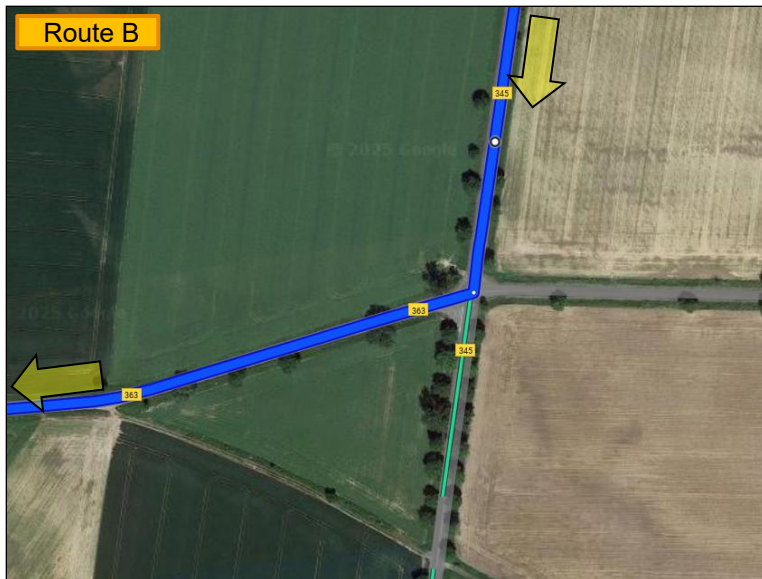


### Actions:

- Trim the branches and bushes at a height of 5m and a width of 5m.

Google maps coordinates: 51.069477, 16.408052 <https://maps.app.goo.gl/jLh37eXVPaVGmAXw5>

Location 22-3, DW345 / DW363.




### Actions:

- Turn right from the provincial road No.345 into the provincial road No.363.
- Necessity to approve temporary traffic organization with the road manager.
- Required project documentation for road administration.

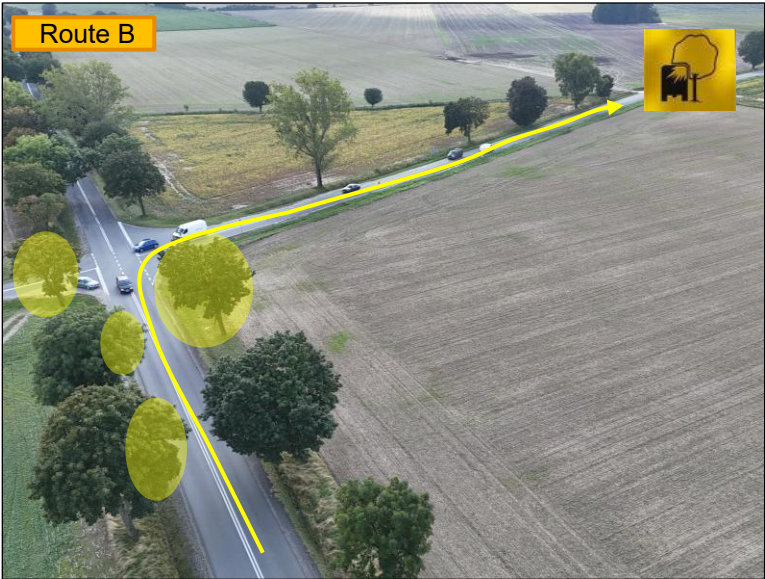
Google maps coordinates: 51.068718, 16.407774 <https://maps.app.goo.gl/UqUE3qBsfTUCisah8>



Route surveys	Route ET Świnoujście – WP Jenków (PL)	Author	 <b>MITO LOGISTIC</b> Road & Wind Logistic Services
Project no. / Ref.: 389/2025	Dated 08.09.2025	Classification Initial release	Page number 109 of 119

## 6 TRANSPORT SURVEY

Location 22-4, DW345 / DW363.



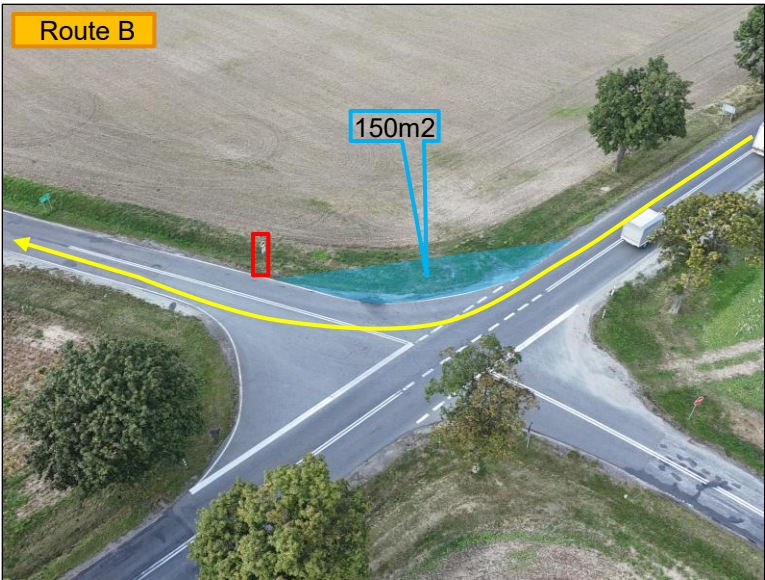
**Actions:**

- 2 trees must be cut down.
- Trim the branches and bushes at a height of 5m and a width of 5m.



Google maps coordinates: 51.068718, 16.407774 <https://maps.app.goo.gl/UqUE3qBsfTUCisah8>


Location 22-5, DW345 / DW363.



**Actions:**

- Restriction of tonnage to 15t.
- Need to obtain a permit from the road manager.
- 1 vertical road sign (B-18) must be removed.
- The area marked in blue (approximately 150m2) must be leveled to road level and hardened according to the turbine supplier's specifications.

Google maps coordinates: 51.068718, 16.407774 <https://maps.app.goo.gl/UqUE3qBsfTUCisah8>

<b>Route surveys</b>	<b>Route</b> ET Świnoujście – WP Jenków (PL)	<b>Author</b>	 <b>MITO LOGISTIC</b> Road & Wind Logistic Services
<b>Project no. / Ref.:</b> 389/2025	<b>Dated</b> 08.09.2025	<b>Classification</b> Initial release	<b>Page number</b>  110 of 119

## 6 TRANSPORT SURVEY

Location 23-1, DW363.




### Actions:

- No action.

Google maps coordinates: 51.068418, 16.406122 <https://maps.app.goo.gl/tDByrEFB3ds2aNPe9>

Location 23-2, DW363.




### Actions:

- Route to EW10.
- Pave and build the road according to the specifications of the turbine supplier.
- The necessity to acquire private land to carry out the technical road.


Google maps coordinates: 51.068175, 16.404818 <https://maps.app.goo.gl/1Jbq4Wc2RfdeeXgY7>



<b>Route surveys</b>	<b>Route</b> ET Świnoujście – WP Jenków (PL)	<b>Author</b>	 <b>MITO LOGISTIC</b> Road & Wind Logistic Services
<b>Project no. / Ref.:</b> 389/2025	<b>Dated</b> 08.09.2025	<b>Classification</b> Initial release	<b>Page number</b>  111 of 119

## 6 TRANSPORT SURVEY

Location 23-3, DW363.



### Actions:

- Trim the branches and bushes at a height of 5m and a width of 5m.

Google maps coordinates: 51.068084, 16.403303 <https://maps.app.goo.gl/CTQTyjy6pbrVY1i7>

Location 23-4, DW363 Jenków.




### Actions:

- As on the previous slide.

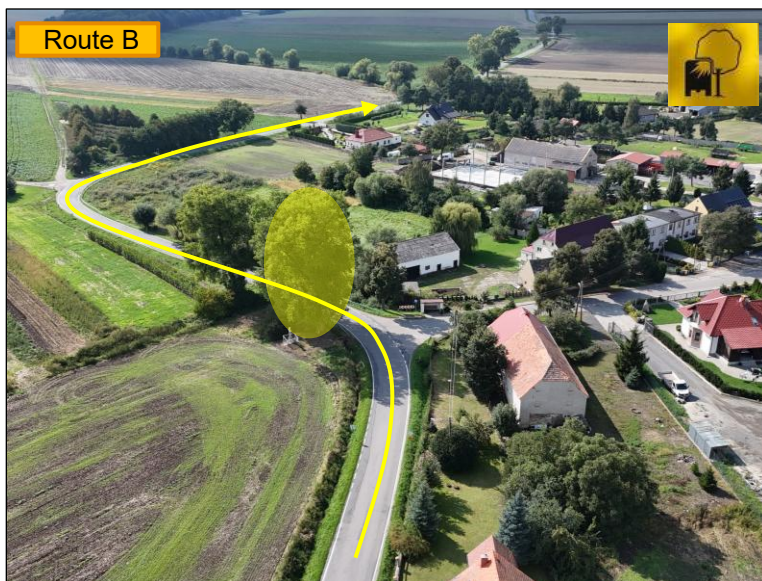
Google maps coordinates: 51.067349, 16.395157 <https://maps.app.goo.gl/QdqjT5kto3aoo3rz7>



Route surveys	Route ET Świnoujście – WP Jenków (PL)	Author	 <b>MITO LOGISTIC</b> Road & Wind Logistic Services
Project no. / Ref.: 389/2025	Dated 08.09.2025	Classification Initial release	Page number 112 of 119

## 6 TRANSPORT SURVEY

Location 23-5, DW363 Jenków.




### Actions:

- 1 tree must be cut down.

Google maps coordinates: 51.067219, 16.392513 <https://maps.app.goo.gl/cnYXpP1H4ezBmwjb6>


Location 23-6, DW363 Jenków.



### Actions:

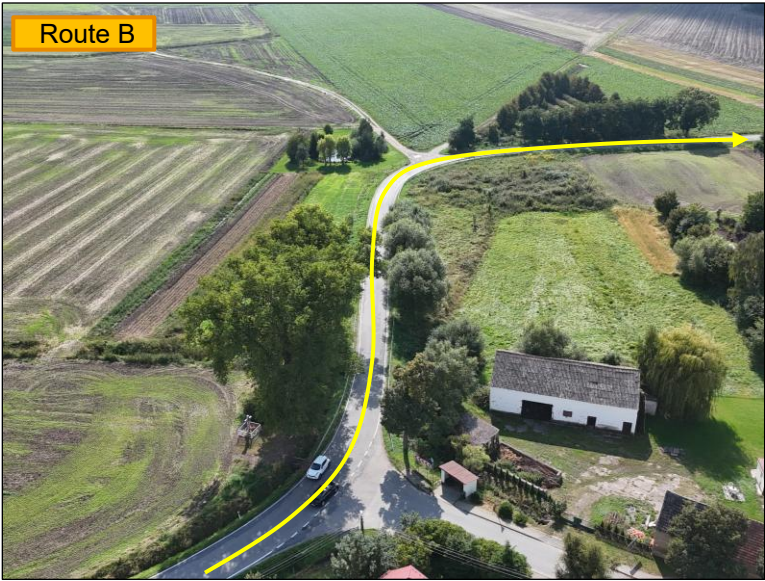
- 2 vertical road signs (D-1, D-15) must be removed.

Google maps coordinates: 51.067219, 16.392513 <https://maps.app.goo.gl/cnYXpP1H4ezBmwjb6>

Route surveys	Route ET Świnoujście – WP Jenków (PL)	Author	 <b>MITO LOGISTIC</b> Road & Wind Logistic Services
Project no. / Ref.: 389/2025	Dated 08.09.2025	Classification Initial release	Page number 113 of 119

6 TRANSPORT SURVEY

Location 23-7, DW363 Jenków.

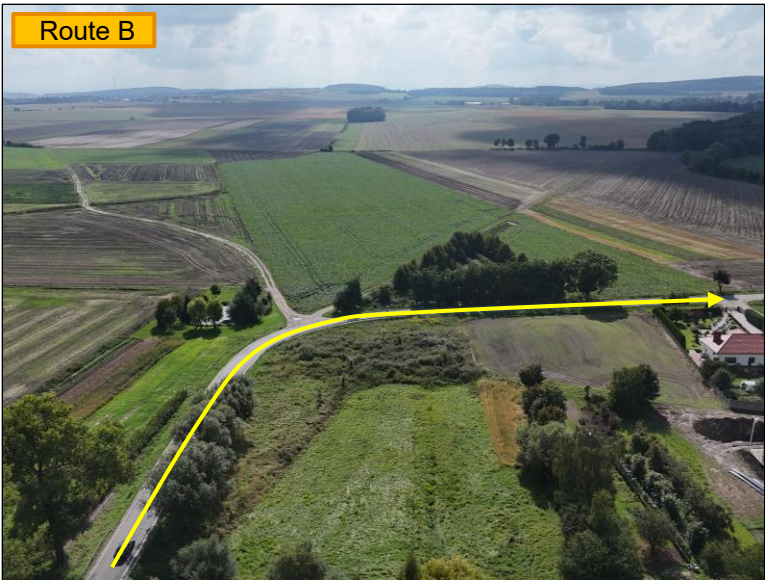


Actions:

- No action.

Google maps coordinates: 51.066688, 16.391935 <https://maps.app.goo.gl/Cb2qyj2jeftP7Hu28>

Location 23-8, DW363 Jenków.




Actions:

- As on the previous slide.



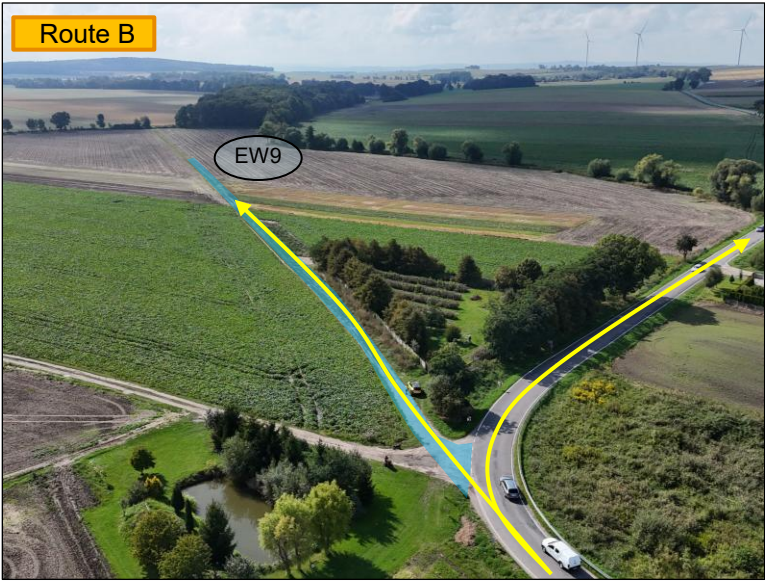
Google maps coordinates: 51.066204, 16.391415 <https://maps.app.goo.gl/5XDMUdDDsJJQJvFX9>



Route surveys	Route ET Świnoujście – WP Jenków (PL)	Author	 <b>MITO LOGISTIC</b> Road & Wind Logistic Services
Project no. / Ref.: 389/2025	Dated 08.09.2025	Classification Initial release	Page number 114 of 119

## 6 TRANSPORT SURVEY

Location 24-1, DW363 Jenków.



### Actions:

- Route to EW9.
- The area marked in blue must be leveled to road level and hardened according to the turbine supplier's specifications.
- Pave and build the road according to the specifications of the turbine supplier.
- The necessity to acquire private land to carry out the technical road.

Google maps coordinates: 51.066097, 16.391163 <https://maps.app.goo.gl/kgVvxFVybmpeQvAo7>

Location 24-2, DW363 Jenków.




### Actions:

- Trim the branches and bushes at a height of 5m and a width of 5m.

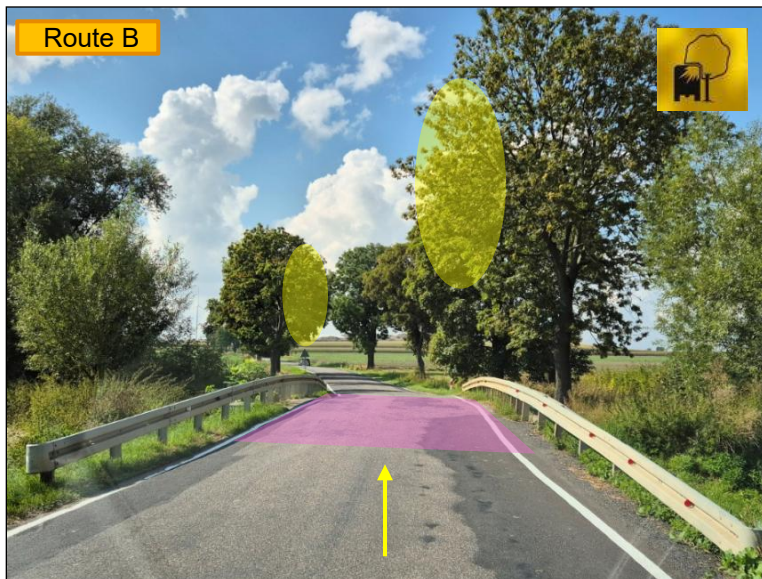
Google maps coordinates: 51.066456, 16.389656 <https://maps.app.goo.gl/A5Juqy9QKfoHcbSx9>



Route surveys	Route ET Świnoujście – WP Jenków (PL)	Author	 <b>MITO LOGISTIC</b> Road & Wind Logistic Services
Project no. / Ref.: 389/2025	Dated 08.09.2025	Classification Initial release	Page number 115 of 119

## 6 TRANSPORT SURVEY

Location 24-3, DW363.



### Actions:

- The culvert under the road level is marked pink color.
- Expert opinion on the load-bearing capacity of the bridge required.
- Stop traffic from the opposite direction.
- Trim the branches and bushes at a height of 5m and a width of 5m.
- Raise the trailer adapters to ensure safe clearance. Drive slowly and constantly check the distance between the tower section and the road while driving.

Google maps coordinates: 51.066810, 16.388294 <https://maps.app.goo.gl/NwBwHKhT3PH9YvYLA>


Location 24-4, DW363.



### Actions:

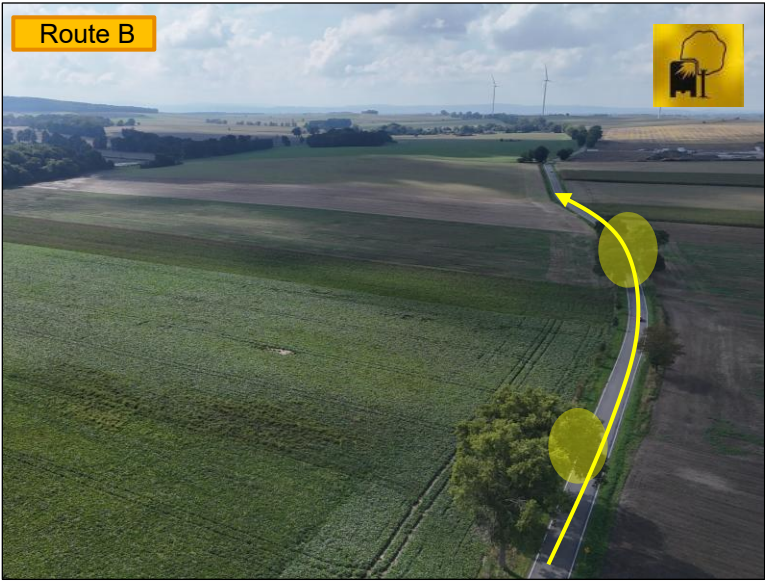
- No action.

Google maps coordinates: 51.067220, 16.385046 <https://maps.app.goo.gl/heME6g2UUEfD8c3x6>

<b>Route surveys</b>	<b>Route</b> ET Świnoujście – WP Jenków (PL)	<b>Author</b>	 <b>MITO LOGISTIC</b> Road & Wind Logistic Services
<b>Project no. / Ref.:</b> 389/2025	<b>Dated</b> 08.09.2025	<b>Classification</b> Initial release	<b>Page number</b>  116 of 119

## 6 TRANSPORT SURVEY

Location 25-1, DW363.

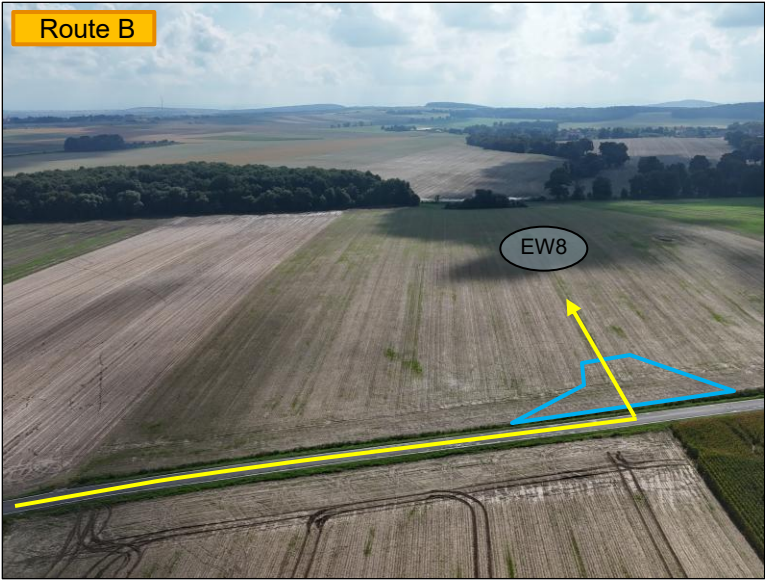


### Actions:

- Trim the branches and bushes at a height of 5m and a width of 5m.

Google maps coordinates: 51.067461, 16.381629 <https://maps.app.goo.gl/iFhUxf9Deo65GqSUA>


Location 25-2, DW363.



### Actions:



- Route to EW8.
- Pave and build the road according to the specifications of the turbine supplier.
- The necessity to acquire private land to carry out the technical road.

Google maps coordinates: 51.067124, 16.376405 <https://maps.app.goo.gl/njeJFvoJ8pPhdrA76>


<b>Route surveys</b>	<b>Route</b> ET Świnoujście – WP Jenków (PL)	<b>Author</b>  <b>MITO LOGISTIC</b> Road & Wind Logistic Services	
<b>Project no. / Ref.:</b> 389/2025	<b>Dated</b> 08.09.2025	<b>Classification</b> Initial release	<b>Page number</b>  117 of 119

## 7 HEIGHTS OF VIADUCTS

### Table of critical facilities (viaducts) along the route.








Image	Height	Localisation
	4,90m	S3 (4+500km)  Google link: <a href="https://maps.app.goo.gl/sKZdRQjmW1fEijUF9">https://maps.app.goo.gl/sKZdRQjmW1fEijUF9</a>
	4,75m / 4,80m	S3 (68+800km) (Goleniów Zachód)  Google link: <a href="https://maps.app.goo.gl/jPnCFg41jejKwwC27">https://maps.app.goo.gl/jPnCFg41jejKwwC27</a>
	4,80m	S3 (52+400km)  Google link: <a href="https://maps.app.goo.gl/VTkw5fUjgEp5rV916">https://maps.app.goo.gl/VTkw5fUjgEp5rV916</a>
	4,80m	S3 (13+900km)  Google link: <a href="https://maps.app.goo.gl/LwuMi1y1t4qAsqG68">https://maps.app.goo.gl/LwuMi1y1t4qAsqG68</a>
	4,80m	S3 (52+400km)  Google link: <a href="https://maps.app.goo.gl/VTkw5fUjgEp5rV916">https://maps.app.goo.gl/VTkw5fUjgEp5rV916</a>
	4,70m	A4 (98+300km)  Google link: <a href="https://maps.app.goo.gl/iXtmwZr1e45MPPpi8">https://maps.app.goo.gl/iXtmwZr1e45MPPpi8</a>
	4,80m	A4 (112+300km) (Budziszów)  Google link: <a href="https://maps.app.goo.gl/gbF8QD9Zp6SSYDY57">https://maps.app.goo.gl/gbF8QD9Zp6SSYDY57</a>




<b>Route surveys</b>	<b>Route</b> ET Świnoujście – WP Jenków (PL)	<b>Author</b>  <b>MITO LOGISTIC</b> Road & Wind Logistic Services	
<b>Project no. / Ref.:</b> 389/2025	<b>Dated</b> 08.09.2025	<b>Classification</b> Initial release	<b>Page number</b>  118 of 119

## 8 LOAD CAPACITY OF BRIDGES, FLYOVERS, VIADUCTS AND CULVERTS.

### Table of critical facilities along the route.

Image	Capacity of the bridge	Localisation
		S3  New Flyover Google link: <a href="https://maps.app.goo.gl/KdCVd4XTdrVbjRdR9">https://maps.app.goo.gl/KdCVd4XTdrVbjRdR9</a>
		S3  Bridge over the river Dziwna Google link: <a href="https://maps.app.goo.gl/KdCVd4XTdrVbjRdR9">https://maps.app.goo.gl/KdCVd4XTdrVbjRdR9</a>
		S3 (Goleniów Południe) Flyover Google link: <a href="https://maps.app.goo.gl/FfHa7GpSzf8uMNUw8">https://maps.app.goo.gl/FfHa7GpSzf8uMNUw8</a>
	15t	Gądków  Bridge over the watercourse Google link: <a href="https://maps.app.goo.gl/DHmKPyYUzWsxTLZm6">https://maps.app.goo.gl/DHmKPyYUzWsxTLZm6</a>
		DW345 Bielany Stone road Google link: <a href="https://maps.app.goo.gl/8vxHLPPf4ukqK2wv5">https://maps.app.goo.gl/8vxHLPPf4ukqK2wv5</a>
		DW363  Bridge over the watercourse Google link: <a href="https://maps.app.goo.gl/NwBwHKhT3PH9YvYLA">https://maps.app.goo.gl/NwBwHKhT3PH9YvYLA</a>
		Gądków  Stone road Google link: <a href="https://maps.app.goo.gl/2FCazhF6SX9674RS9">https://maps.app.goo.gl/2FCazhF6SX9674RS9</a>

<b>Route surveys</b>	<b>Route</b> ET Świnoujście – WP Jenków (PL)	<b>Author</b>	 <b>MITO LOGISTIC</b> Road & Wind Logistic Services
<b>Project no. / Ref.:</b> 389/2025	<b>Dated</b> 08.09.2025	<b>Classification</b> Initial release	<b>Page number</b>  119 of 119

## 9 CONCLUSION

Certain road modifications are required in a rather Middle extend in order to enable the feasibility the delivery of Key Components to the site. Such required route modifications identified in this Route Survey are a precondition for the delivery of (Delta 3600) N117, TS134 turbines to the Site.

The final Access Route as set out in this document is subject to confirmation and issuance of the relevant transportation permits by the relevant public authorities.

## 10 NEXT STEPS

Application for permits

Calculation of bridges

Quote for Road modifications

Etc.

We are convinced that this survey report will provide you with a meaningful and reliable protocol for the route being examined.

Best Regards,

Mito Logistic  
Robert Kożanowski

Phone: +48 534 660 472

E-mail: [robert.kozanowski@mitoschwerlast.com](mailto:robert.kozanowski@mitoschwerlast.com)

RS checked by: Jan Łagoda

Phone: +48 660 444 814

E-mail: [jan.lagoda@mitoschwerlast.com](mailto:jan.lagoda@mitoschwerlast.com)

RS checked by: Maciej Wieczorek

Phone: +48 601 676 112

E-mail: [maciej@mitoschwerlast.com](mailto:maciej@mitoschwerlast.com)